




PEDESTRIAN SPACE




01 Footpath, Primary
L902 Flamed granite



02 Footpath Edge
L902 Shot-blasted granite cubes



03 Tactile Paving, Controlled Crossing
L902 Sand-blasted red granite



04 Tactile Paving, Uncontrolled Crossing
L902 Sand-blasted buff granite



05 Tactile Paving, Hazard (Steps)
L902 Sand-blasted blue grey granite

CARRIAGEWAY AREAS



06 Carriageway, Feature Areas
L902 Mid-grey flamed granite



07 Carriageway, Regular
L902 Asphalt



08 Kerbs
L902 Sand-blasted granite



09 Painted Mural
L902 Developed alongside community group / local artist

notes
Do not scale from drawing, use figured dimensions only.
All dimensions are to be checked on site by contractor prior to commencement of all work.
Discrepancies should be reported immediately.
This drawing is to be read in conjunction with all other TPHC drawings and specification.
This drawing is the copyright of the Landscape Architect and must not be reproduced or used without permission.
Ordnance information base information shown is reproduced from Ordnance Survey material © Crown copyright 2018 Licence Number 100034836.

revision	description	date	author
-	DRAFT PACKAGE FOR COORDINATION	03/06/2022	BD
A	DRAFT PACKAGE FOR FINAL REVIEW	13/06/2022	BD

the paul hogarth company

LANDSCAPE ARCHITECTURE / URBAN DESIGN / PLANNING

e: edinburgh@paulhogarth.com e: belfast@paulhogarth.com e: dublin@paulhogarth.com
t: +44 (0)131 531 4811 t: +44 (0)28 9073 6690 t: +353 (0)1 897 0272

visit us at www.paulhogarth.com / find us on: [facebook](#) / [twitter](#) / [instagram](#) / [linkedin](#)

created	15/04/2022	drawn	BD	checked	AM	scale @ A1	Varies
project code	1431	drawing number	L902	revision	A		

client: TIPPERARY COUNTY COUNCIL

project: PUBLIC REALM ENHANCEMENT WORKS, CASHEL

drawing: MATERIALS: SURFACE FINISHES

status: PLANNING