

© Ordnance Survey Ireland.
All rights reserved.
Licence number:
2022/10/CCMA/TipperaryCountyCouncil.

4m WIDE FOOTWAY/CYCLEWAY, PLACED 2M FROM ROAD EDGE TO SERVE EXISTING PEDESTRIAN DESIRE LINE TO THE PARKMORE INDUSTRIAL ESTATE.

ENTRANCE TO PARKMORE ESTATE

4m WIDE UNCONTROLLED CROSSING POINT, PLACED 2M FROM ROAD EDGE

LEGEND	
	PROPOSED FLUSH PRECAST CONCRETE TRANSITION KERB TO TII CC-SCD-01101
	PROPOSED PRECAST CONCRETE TRANSITION KERB TO TII CC-SCD-01101
	PROPOSED 125mm MAX. UPSTAND PRECAST CONCRETE KERB TO TII CC-SCD-01101
	PROPOSED RAISED CENTRAL DELINEATOR STRIP
	PROPOSED FLUSH 50mm X 75mm TANALISED TIMBER EDGING TO TII CC-SCD-01104
	EXISTING TREE PLANTATION LINE OR EXTENT OF ADJACENT VEGETATION
	EXISTING FENCELINE
	RETAINED EXISTING KERBLINE
	PROPOSED 4m WIDE COMBINED FOOT/CYCLEWAY
	EXISTING PAVEMENT
	RETAINED EXISTING KERBLINE
	EXISTING VERGE AND VEGETATION
	RETAINED EXISTING STONE WALL
	PROPOSED TACTILE PAVING
	M 111 PEDESTRIAN SYMBOL
	M 116 CYCLE SYMBOL
	SPOT LEVELS
	EXISTING LEVEL
	EXISTING ROAD LEVEL
	PROPOSED LEVEL

No.	Revision	Date	By	Chk'd	App'd
	REV B	20/07/2022	JMC	JMC	JMC
	REV A	18/07/2022	JMC	JMC	JMC

Designed: MJW Checked: DD Approved: DD

Project Title: R445 FOOTWAY & CYCLEWAY SCHEME, ROSCREA			
Drawing Title: SITE LAYOUT PLAN SHEET 1 OF 3			
Drawn by: JMC	Sheet Size: A1	Scale: 1:1000	Date: JULY '22
Drawing Number: 20128-01-1003		Revision: REV B	



© Ordnance Survey Ireland.
All rights reserved.
Licence number:
2022/10/CCMA/TipperaryCountyCouncil.



Tionscatal Éireann
Project Ireland
2040

Comhairle Contae Thiobraid Árann
Tipperary County Council

NTA
Údarás Náisiúnta Iompair
National Transport Authority

ROADPLAN
CONSULTING

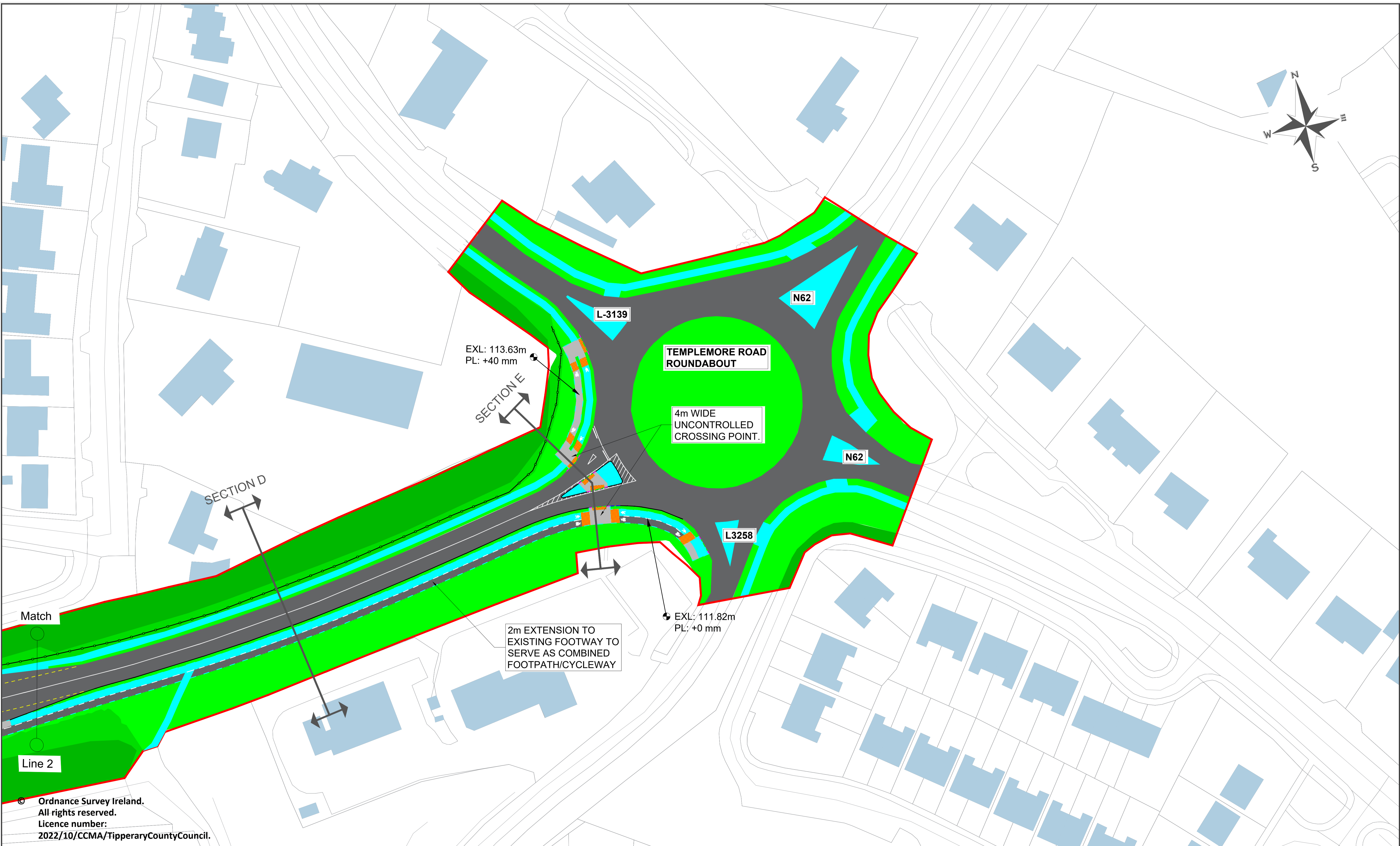
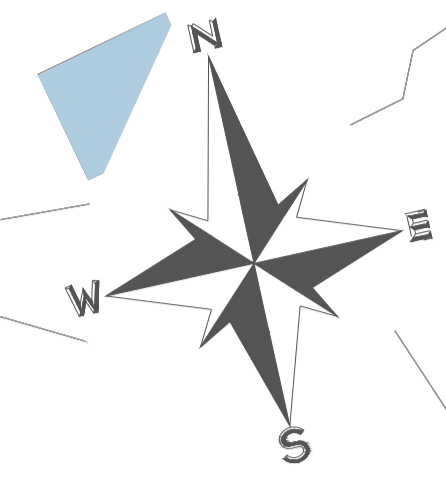
7 Ormonde Road,
Kilkenny, R95 4FE.
Tel: +353(0)567795800
E-mail: info@roadplan.ie

LEGEND

- PROPOSED FLUSH PRECAST CONCRETE TRANSITION KERB TO TII CC-SCD-01101
- PROPOSED PRECAST CONCRETE TRANSITION KERB TO TII CC-SCD-01101
- PROPOSED 125mm MAX. UPSTAND PRECAST CONCRETE KERB TO TII CC-SCD-01101
- PROPOSED RAISED CENTRAL DELINEATOR STRIP
- PROPOSED FLUSH 50mm X 75mm TANALISED TIMBER EDGING TO TII CC-SCD-01104
- EXISTING TREE PLANTATION LINE OR EXTENT OF ADJACENT VEGETATION
- EXISTING FENCELINE
- RETAINED EXISTING KERBLINE
- PROPOSED 4m WIDE COMBINED FOOTWAY/CYCLEWAY
- EXISTING PAVEMENT
- EXISTING VERGE AND VEGETATION
- RETAINED EXISTING STONE WALL
- EXISTING VERGE AND VEGETATION
- EXISTING PEDESTRIAN SYMBOL
- EXISTING CYCLE SYMBOL
- SPOT LEVELS
- EXISTING LEVEL
- EXISTING ROAD LEVEL
- PROPOSED LEVEL

No.	Revision	Date	By	Chk'd	App'd
Designed: MJW		Checked: DD	Approved: DD		

Project Title: R445 FOOTWAY & CYCLEWAY SCHEME, ROSCREA			
Drawing Title: SITE LAYOUT PLAN SHEET 2 OF 3			
Drawn by: JMC	Sheet Size: A1	Scale: 1:1000	Date: MAY '22
Drawing Number: 20128-01-1004		Revision: -	



© Ordnance Survey Ireland.
All rights reserved.
Licence number:
2022/10/CCMA/TipperaryCountyCouncil.

LEGEND	
	PROPOSED FLUSH PRECAST CONCRETE TRANSITION KERB TO TII CC-SCD-01101
	PROPOSED PRECAST CONCRETE TRANSITION KERB TO TII CC-SCD-01101
	PROPOSED 125mm MAX. UPSTAND PRECAST CONCRETE KERB TO TII CC-SCD-01101
	PROPOSED RAISED CENTRAL DELINEATOR STRIP
	PROPOSED FLUSH 50mm X 75mm TANALISED TIMBER EDGING TO TII CC-SCD-01104
	EXISTING TREE PLANTATION LINE OR EXTENT OF ADJACENT VEGETATION
	EXISTING FENCELINE
	RETAINED EXISTING KERBLINE
	PROPOSED 4m WIDE COMBINED FOOT/CYCLEWAY
	EXISTING PAVEMENT
	RETAINED EXISTING KERBLINE
	EXISTING VERGE AND VEGETATION
	RETAINED EXISTING STONE WALL
	EXISTING VERGE AND VEGETATION
	M 111 PEDESTRIAN SYMBOL
	M 116 CYCLE SYMBOL
	SPOT LEVELS
	EXL: EXISTING LEVEL
	ERL: EXISTING ROAD LEVEL
	PL: PROPOSED LEVEL

No.	Revision	Date	By	Chk'd	App'd

Designed: MJW	Checked: DD	Approved: DD
---------------	-------------	--------------

Project Title: R445 FOOTWAY & CYCLEWAY SCHEME, ROSCREA			
Drawing Title: SITE LAYOUT PLAN SHEET 2 OF 3			
Drawn by: JMC	Sheet Size: A1	Scale: 1:1000	Date: MAY '22
Drawing Number: 20128-01-1005		Revision: -	

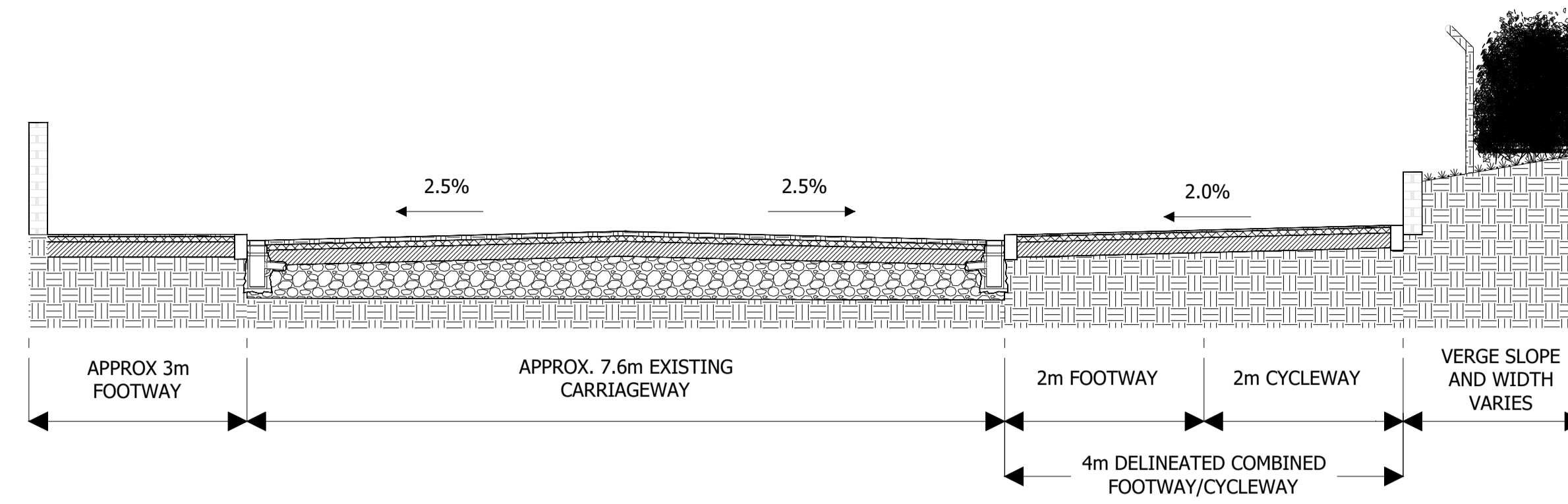
Tionscatal Éireann
Project Ireland
2040

Comhairle Contae Thibraid Árann
Tipperary County Council

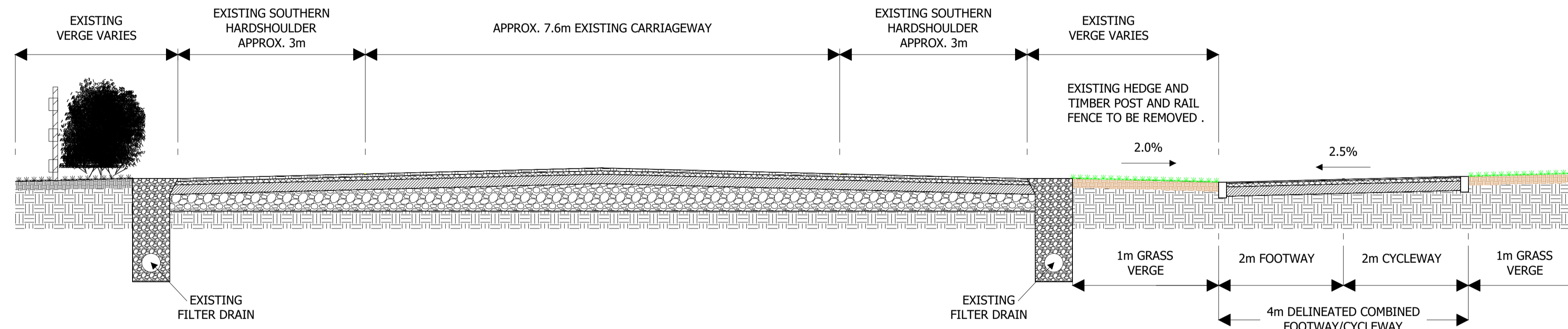
NTA
Údarás Náisiúnta Iompair
National Transport Authority

ROADPLAN
CONSULTING

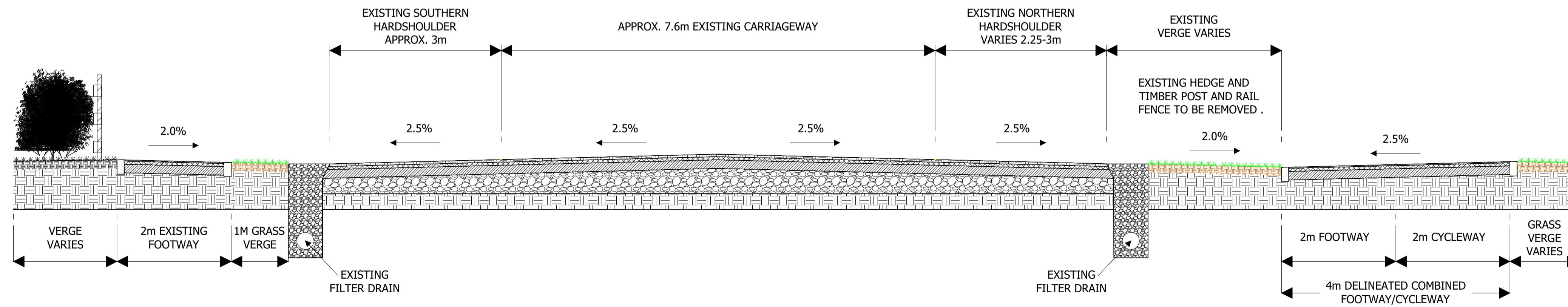
7 Ormonde Road,
Kilkenny, R95 4FE.
Tel: +353(0)567795800
E-mail: info@roadplan.ie



PROPOSED CROSS SECTION SECTION A

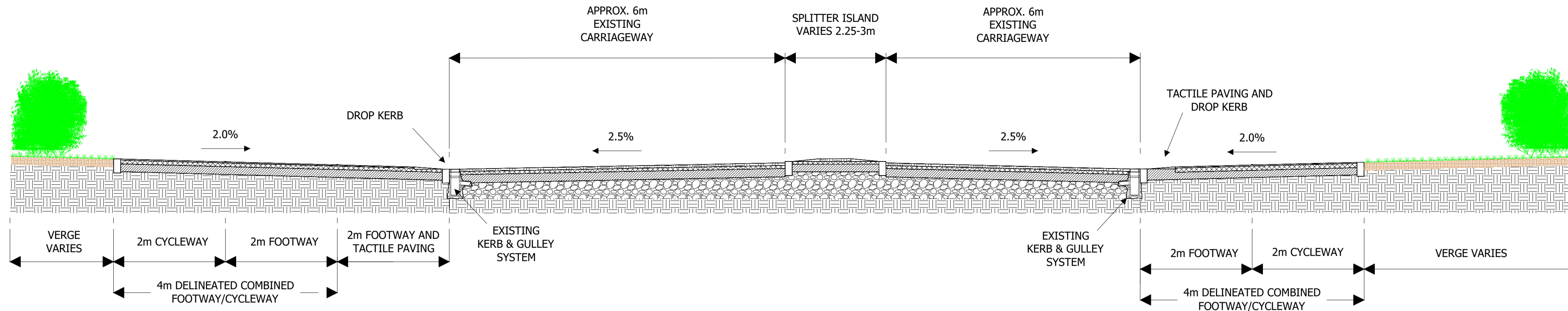


PROPOSED CROSS SECTION SECTION C

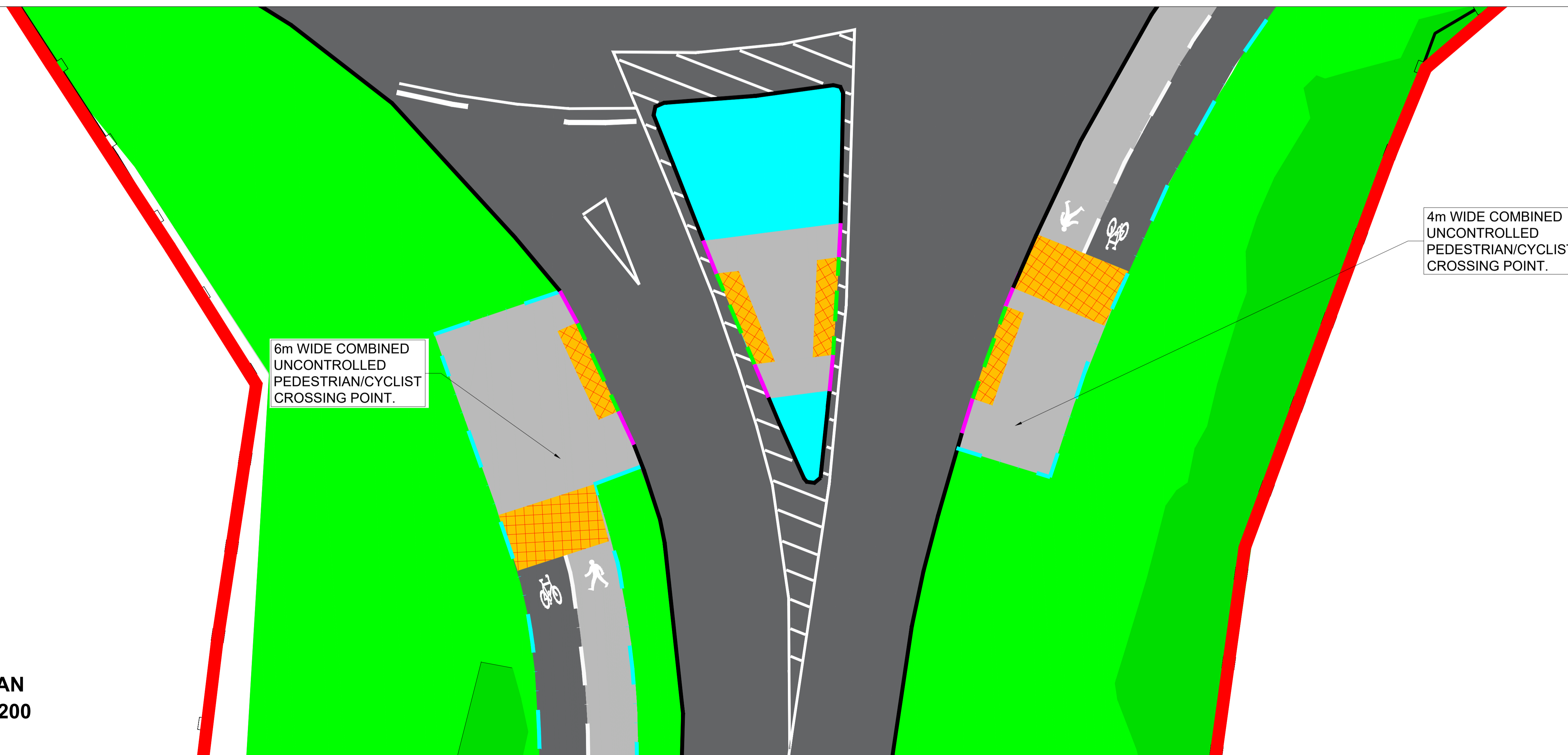


PROPOSED CROSS SECTION SECTION D

Project Title:				R445 FOOTWAY & CYCLEWAY SCHEME, ROSCREA			
Drawing Title:				CROSS SECTIONS A & C & D			
Drawn by:	JMC	Sheet Size:	A1	Scale:	1:100	Date:	MAY '22
Drawing Number:		20128-01-1006		Revision:		-	
No.	Revision	Date	By	Chk'd	App'd		
Designed:	MJW	Checked:	DD	Approved:	DD		



PROPOSED CROSS SECTION SECTION
SCALE: 1:100



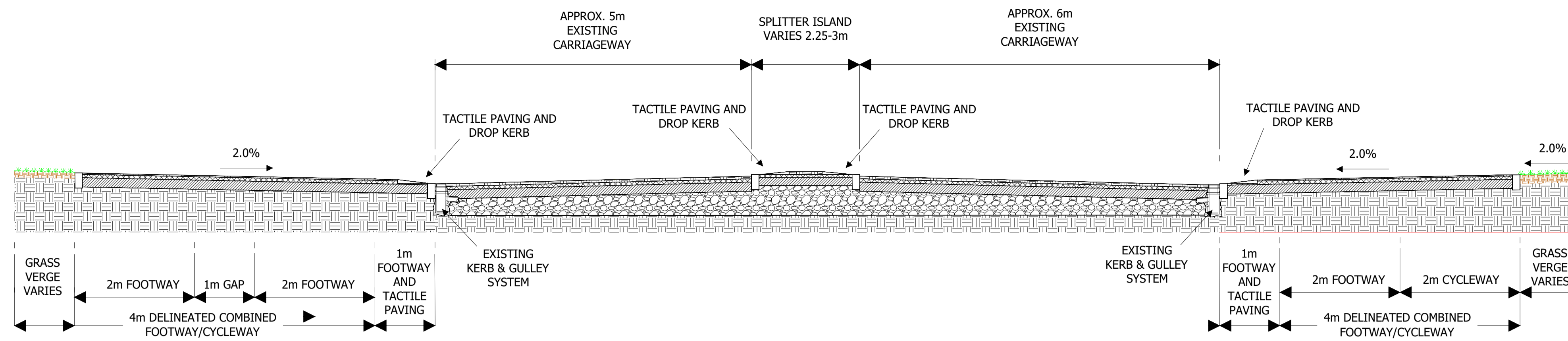
AREA PLAN
SCALE 1:200

LEGEND	
	PROPOSED FLUSH PRECAST CONCRETE TRANSITION KERB TO TII CC-SCD-01101
	PROPOSED PRECAST CONCRETE TRANSITION KERB TO TII CC-SCD-01101
	PROPOSED 125mm MAX. UPSTAND PRECAST CONCRETE KERB TO TII CC-SCD-01101
	PROPOSED RAISED CENTRAL DELINEATOR STRIP
	PROPOSED FLUSH 50mm X 75mm TANALISED TIMBER EDGING TO TII CC-SCD-01104
	EXISTING TREE PLANTATION LINE OR EXTENT OF ADJACENT VEGETATION
	EXISTING FENCELINE
	RETAINED EXISTING KERBLINE
	PROPOSED 4m WIDE COMBINED FOOT/CYCLEWAY
	EXISTING PAVEMENT
	RETAINED EXISTING KERBLINE
	EXISTING VERGE AND VEGETATION
	RETAINED EXISTING STONE WALL
	EXISTING VERGE AND VEGETATION

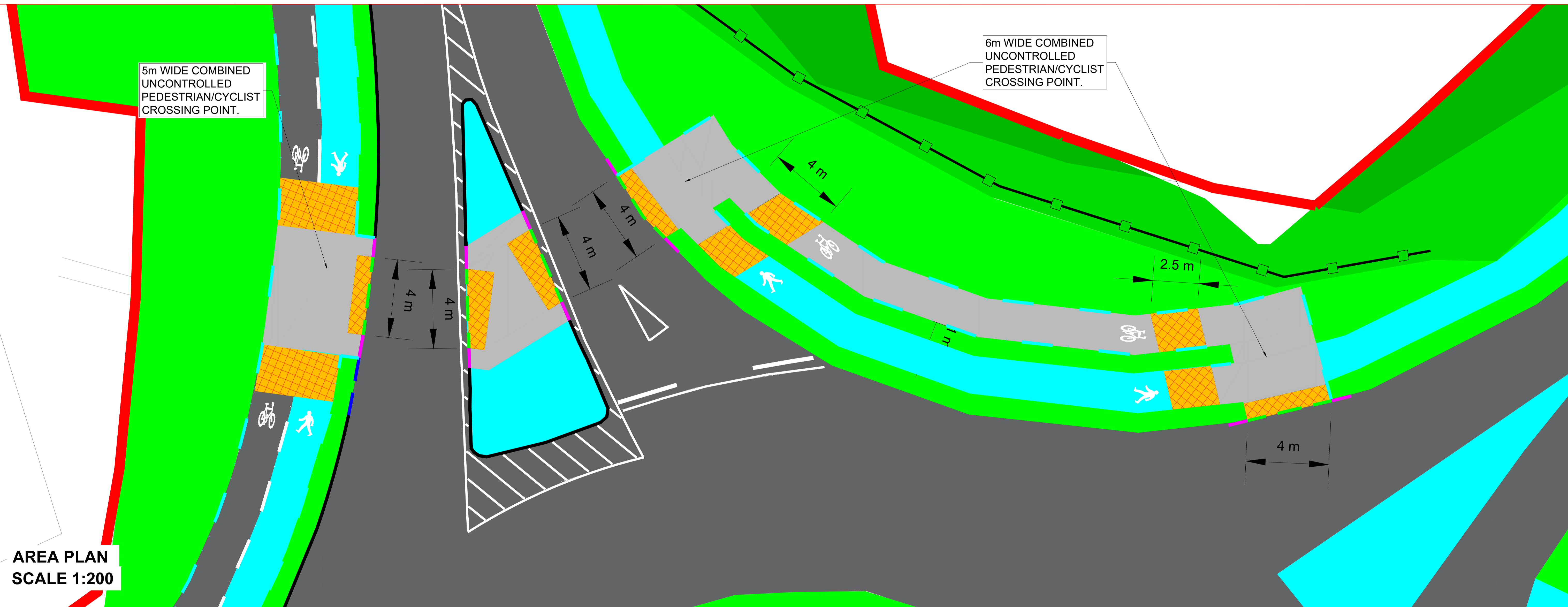
No.	Revision	Date	By	Chk'd	App'd

Designed: MJW	Checked: DD	Approved: DD
---------------	-------------	--------------

Project Title: R445 FOOTWAY & CYCLEWAY SCHEME, ROSCREA			
Drawing Title: CROSS SECTIONS B & CROSSING DETAIL			
Drawn by: JMC	Sheet Size: A1	Scale: 1:100	Date: MAY '22
Drawing Number: 20128-01-1007		Revision: -	



PROPOSED CROSS SECTION SECTION E
SCALE: 1:100



AREA PLAN
SCALE 1:200



Tionscaldal Éireann
 Project Ireland
 2040



7 Ormonde Road,
 Kilkenny, R95 4FE.
 Tel: +353(0)567795800
 E-mail: info@roadplan.ie

LEGEND	
	PROPOSED FLUSH PRECAST CONCRETE TRANSITION KERB TO TII CC-SCD-01101
	PROPOSED PRECAST CONCRETE TRANSITION KERB TO TII CC-SCD-01101
	PROPOSED 125mm MAX. UPSTAND PRECAST CONCRETE KERB TO TII CC-SCD-01101
	PROPOSED RAISED CENTRAL DELINEATOR STRIP
	PROPOSED FLUSH 50mm X 75mm TANALISED TIMBER EDGING TO TII CC-SCD-01104
	EXISTING TREE PLANTATION LINE OR EXTENT OF ADJACENT VEGETATION
	EXISTING FENCELINE
	RETAINED EXISTING KERBLINE
	PROPOSED 4m WIDE COMBINED FOOT/CYCLEWAY
	EXISTING PAVEMENT
	RETAINED EXISTING KERBLINE
	EXISTING VERGE AND VEGETATION
	RETAINED EXISTING STONE WALL
	EXISTING VERGE AND VEGETATION
	SPOT LEVELS
	EXISTING LEVEL
	EXISTING ROAD LEVEL
	PROPOSED LEVEL

No.	Revision	Date	By	Chk'd	App'd

Designed: MJW	Checked: DD	Approved: DD
---------------	-------------	--------------

Project Title: R445 FOOTWAY & CYCLEWAY SCHEME, ROSCREA			
Drawing Title: CROSS SECTIONS D & E			
Drawn by: JMC	Sheet Size: A1	Scale: 1:100	Date: MAY '22
Drawing Number: 20128-01-1008		Revision: -	