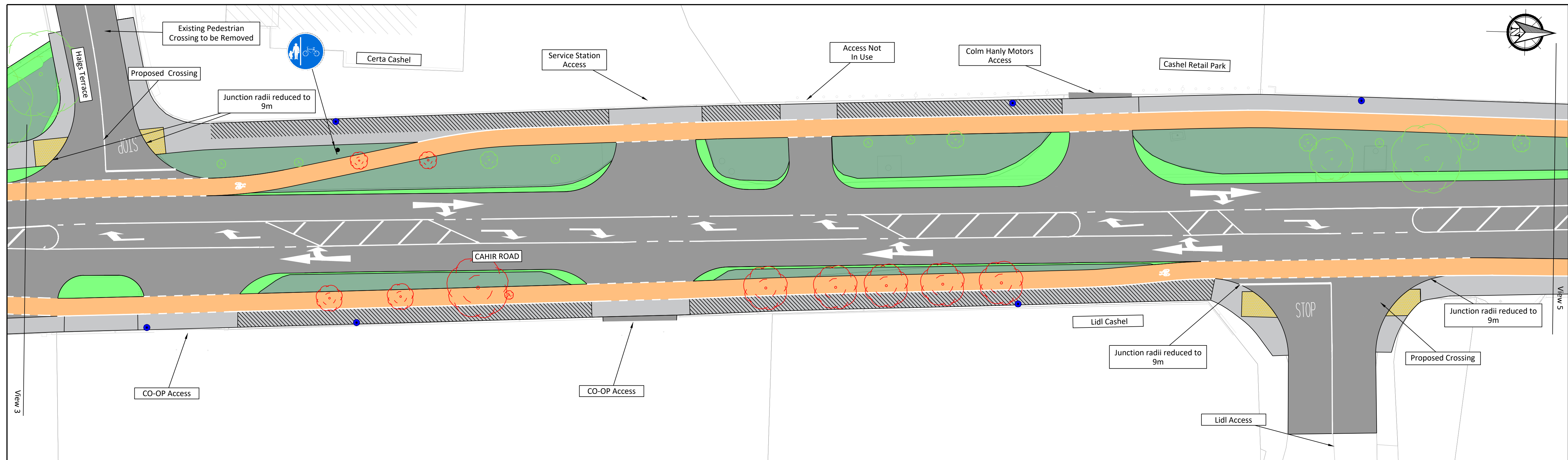
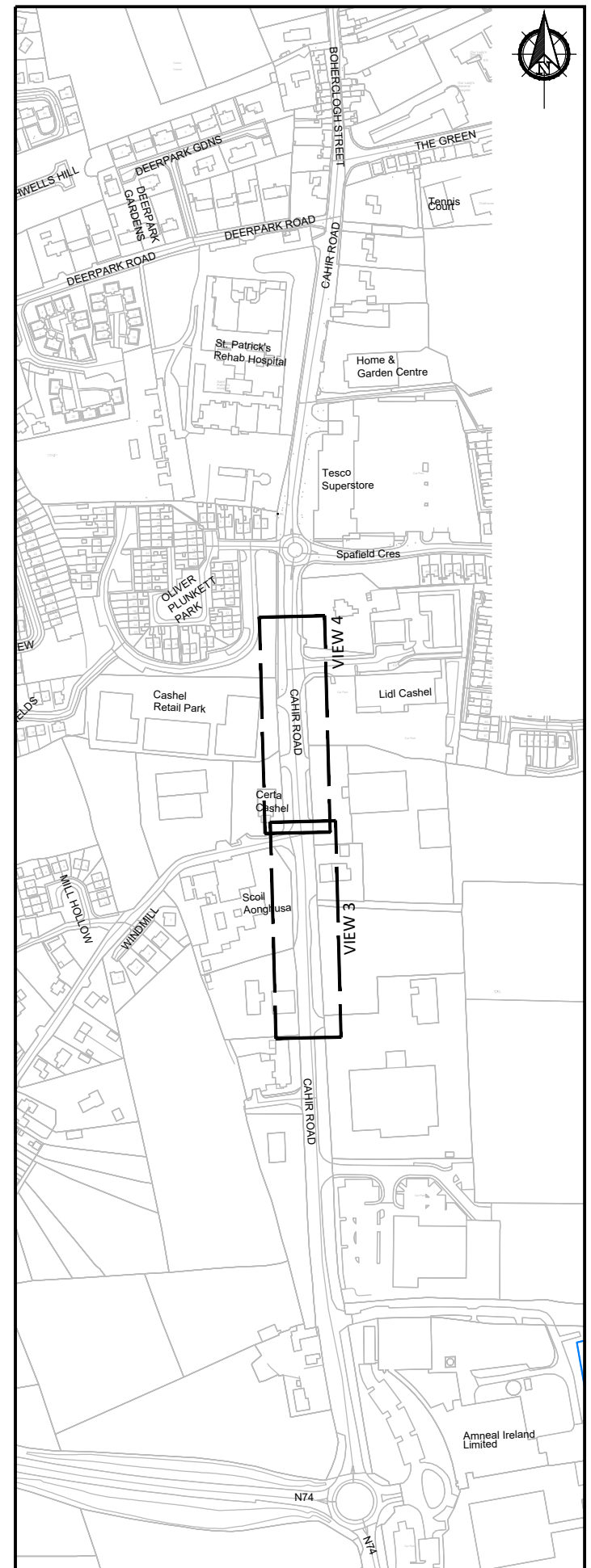


SCHEME OVERVIEW - VIEW 3
Scale 1:250

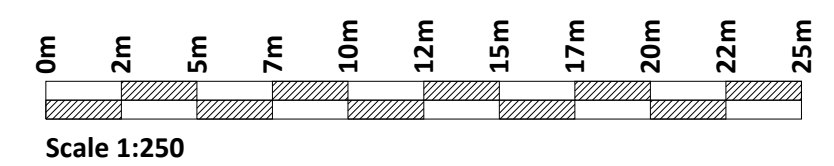


SCHEME OVERVIEW - VIEW 4
Scale 1:250

- Legend**
- Proposed Footpath Upgrades
 - Existing Footpath To Be Retained
 - Asphalt Carriageway
 - Proposed Cycle Track / Lane
 - Existing Planting / Grass
 - Proposed Planting / Grass
 - Trees To Be Removed
 - Trees To Be Retained
 - Proposed Tactile Paving - Red
 - Proposed Tactile Paving - Buff
 - Road Markings
 - Proposed Pedestrian Crossing Beacon
 - Retained Lighting Pole
 - Lighting Pole To Be Relocated
 - Indicative Proposed Lighting Pole



KEY PLAN
Scale 1:5001



© Ordnance Survey Ireland. All rights reserved. Licence number: 2021/10/CCMA/Tipperary County Council



No part of this document may be reproduced or transmitted in any form or stored in any retrieval system of any nature without the written permission of Fehily Timoney & Company as copyright holder except as agreed for use on the project for which the document was originally issued. Do not scale. Use figured dimensions only. If in doubt - Ask!

Rev.	Description	App By	Date
A	ISSUE FOR DISCUSSION	GF	05.07.22
B	ISSUE FOR APPROVAL	GF	19.07.22

PROJECT	IMPROVEMENT WORKS TO THE R639, CASHEL, CO. TIPPERARY			CLIENT					
	SHEET	PRELIMINARY DESIGN - GENERAL LAYOUT - SHEET 2 OF 3			Date	05.07.22	Project number	P21-214	
				Scale (@ A1-)	1:250				
				Drawn by	NS	Drawing Number	P21-214-0200-0006	Rev	B
				Checked by	PW				

O:\ACAD\2021\P21-214\P21-214-0200-0006

19 July 2022