

Copyright. All Rights Reserved.
 This work is copyright and cannot be produced or copied in any form or by any means (graphic, electronic or mechanical including photocopying) without the written permission of the originator. Any license, express or implied, to use this document for any purpose whatsoever is restricted to the terms of the agreement or implied agreement between the originator and the instructing party.

Levels and contours are relative to an Ordnance Survey Datum

Figured dimensions are in millimetres.

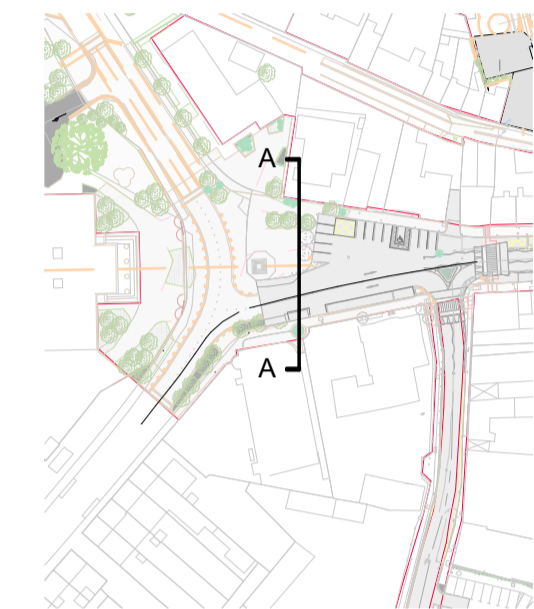
All drawings are to be read in conjunction with Architectural Specification.



NOTES:

Drawing to be read in conjunction with all relevant Consultants Reports that form part of the Part 8 Application.

Exact location of light fittings to be agreed at detailed design



KEY PLAN
 SCALE: 1:2000



NENAGH COURTHOUSE HISTORIC PHOTOGRAPH FROM NATIONAL LIBRARY ARCHIVE SHOWING THE ORIGINAL FENCE & GATES



Comhairle Contae Thiobraid Árann
 Tipperary County Council

REVISION SCHEDULE

NO.	DATE	ISSUED BY	DESCRIPTION
P1	28/11/2023	STW	Issue for Part 8 Application

PROJECT

NENAGH HISTORIC & CULTURAL QUARTER
 PART 8 APPLICATION

CLIENT

TIPPERARY COUNTY COUNCIL

PROJECT TEAM



19 Merrion Square, Dublin 2, Ireland
 Tel: +353 (0)1 669 3000
 Email: mail@stwarchitects.com
 Web: www.stwarchitects.com

DRAWING

BANBA SQUARE - PROPOSED SITE
 SECTIONS NHCQ ZONE 1 (1 OF 3)

SCALE @A1

As indicated

ISSUED:

28/11/2023

DRAWN BY:

KM

CHECKED BY:

PM

PROJECT NO.:

20165

PROJECT ARCHITECT:


David Flannery

DRAWING NO.:


NHQ-STW-01-ZZ-DR-A-01131

REVISION

P1



1 BANBA SQUARE - EXISTING STREET SECTION A-A
 SCALE: 1:100



2 BANBA SQUARE - PROPOSED STREET SECTION A-A
 SCALE: 1:100