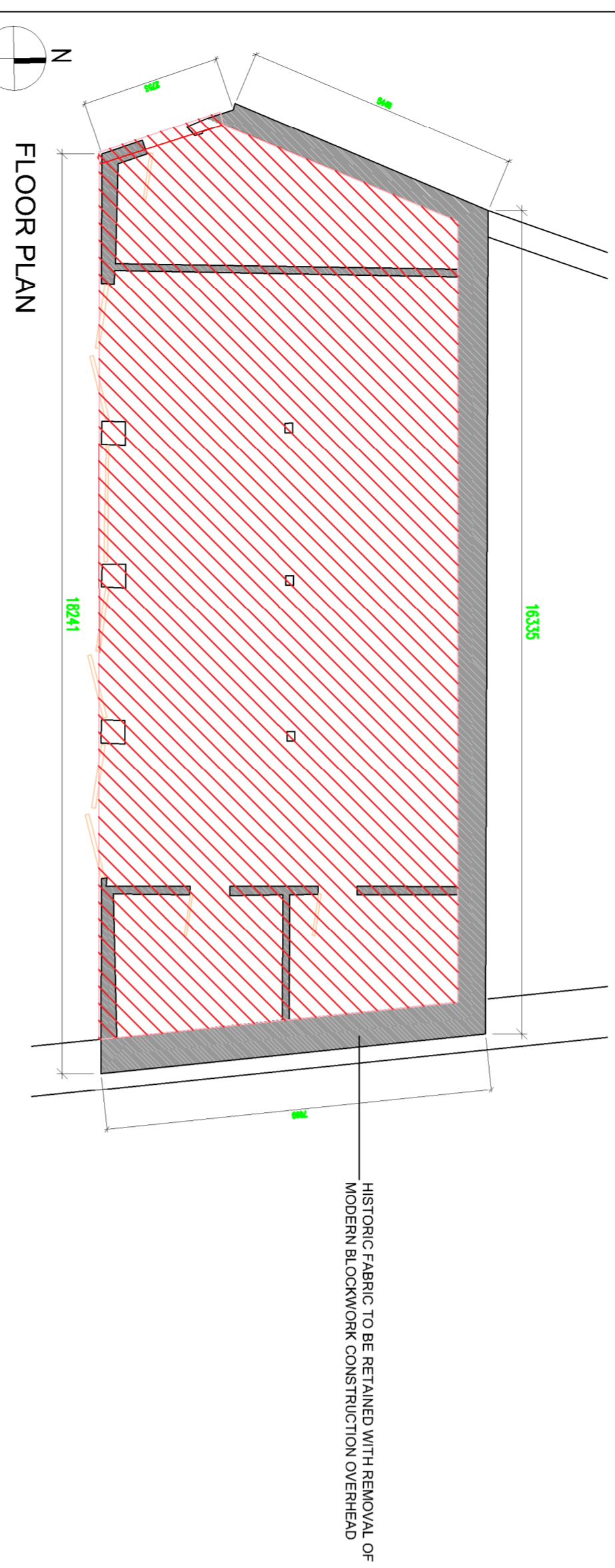
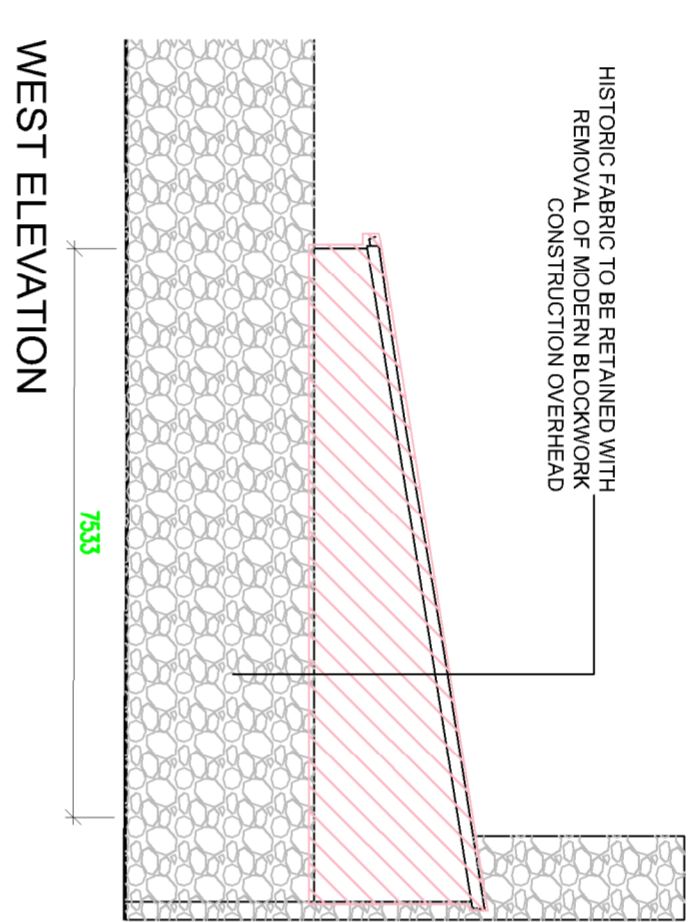
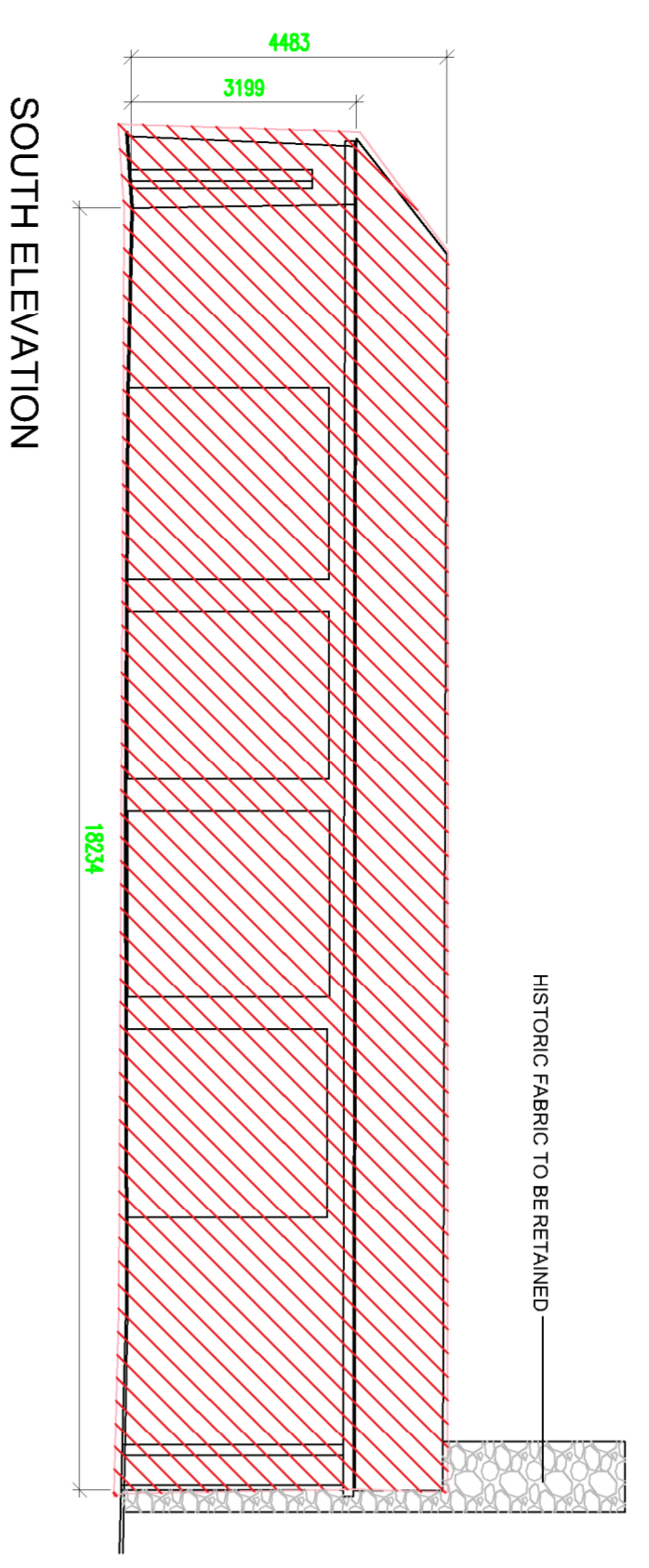
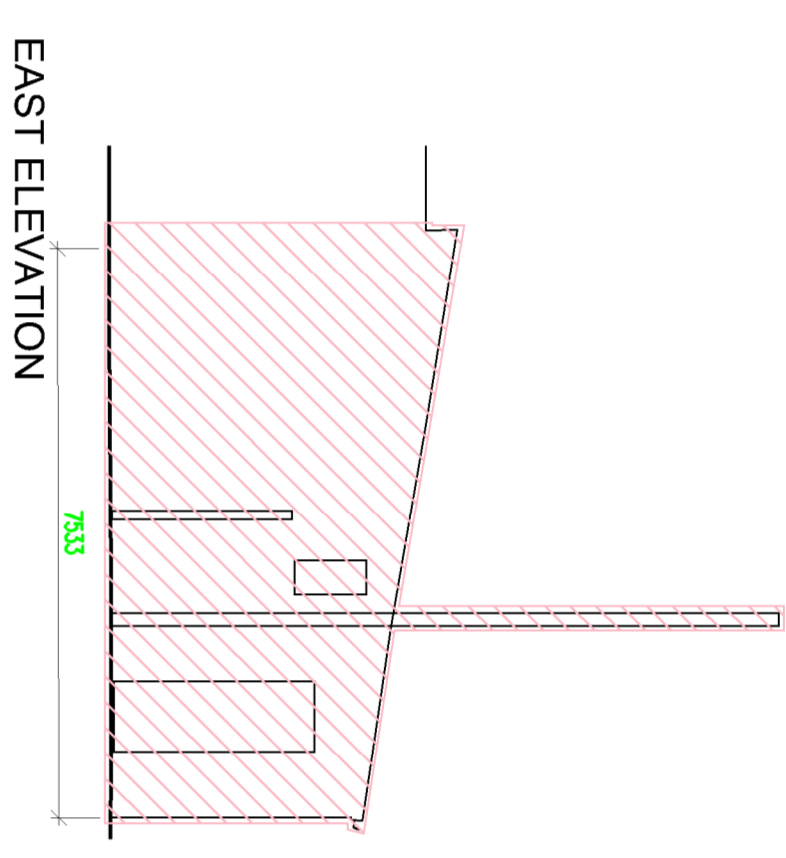
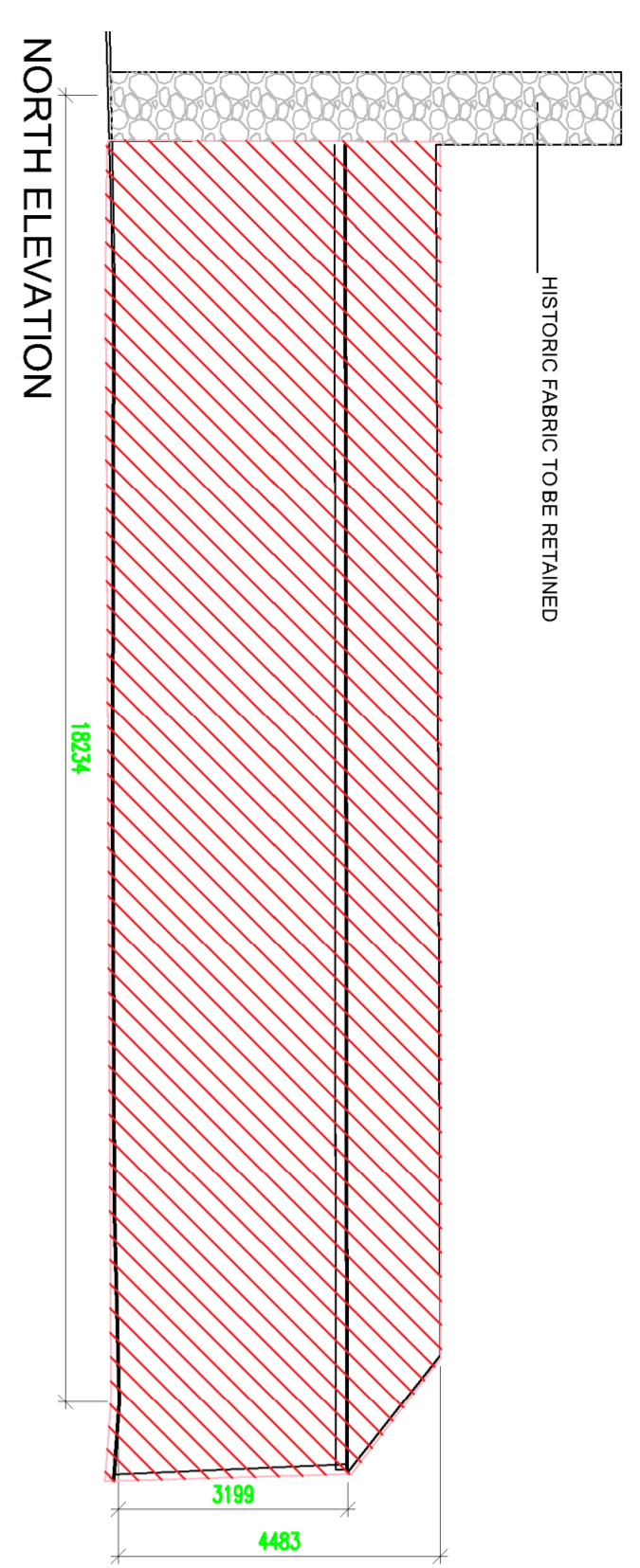
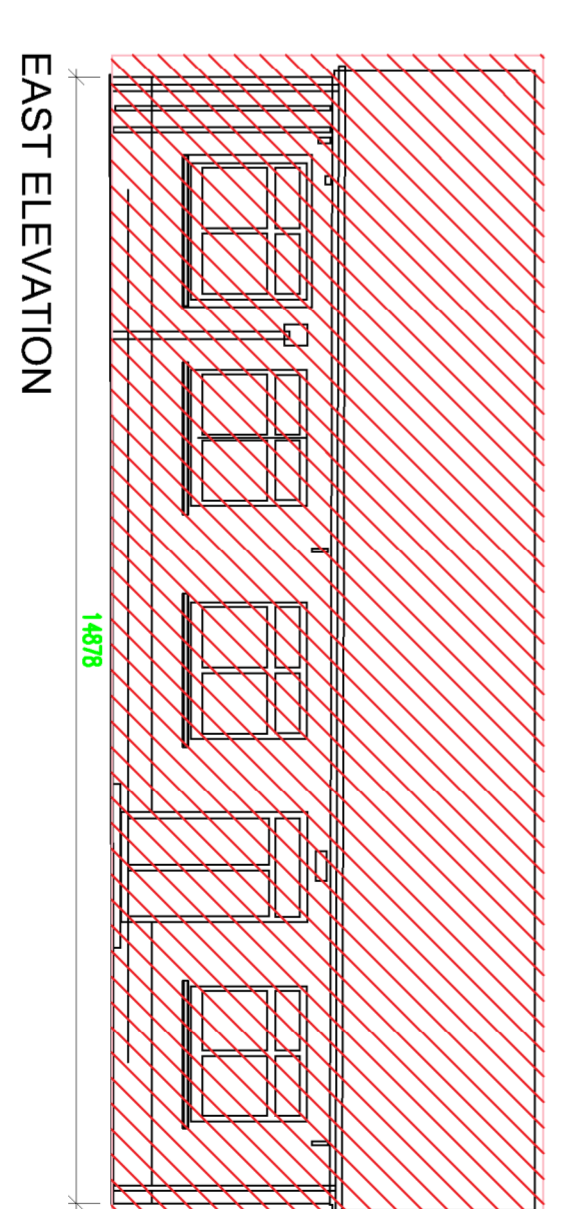
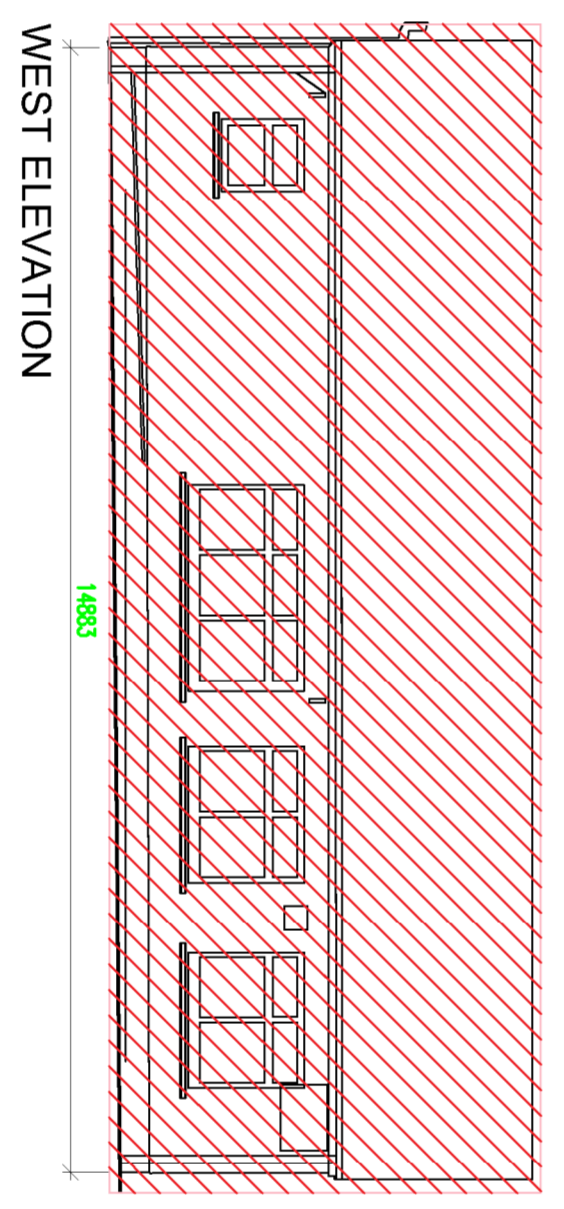
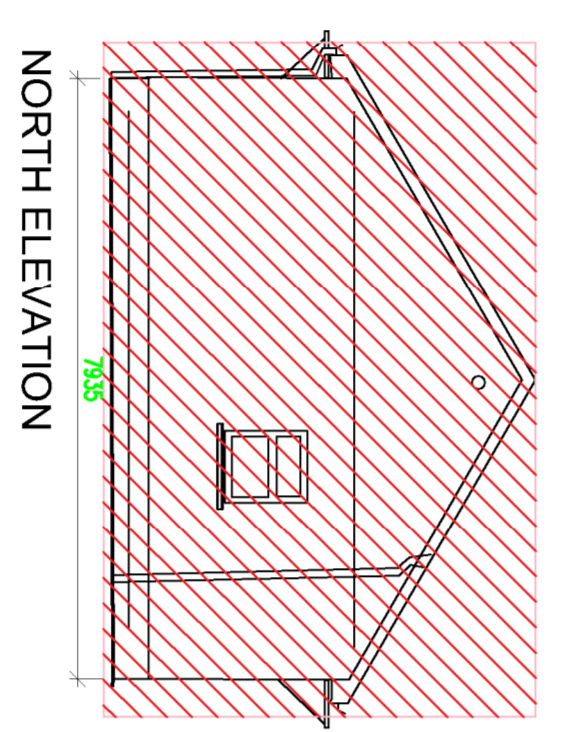
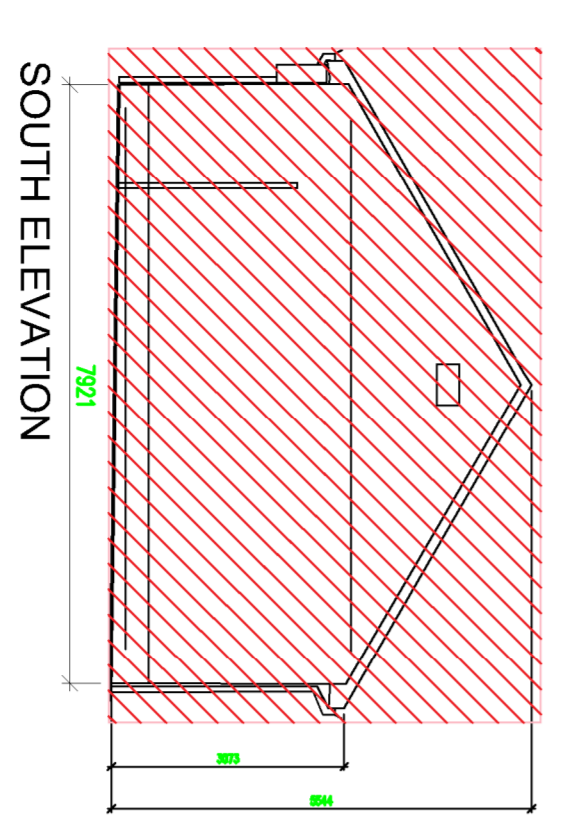


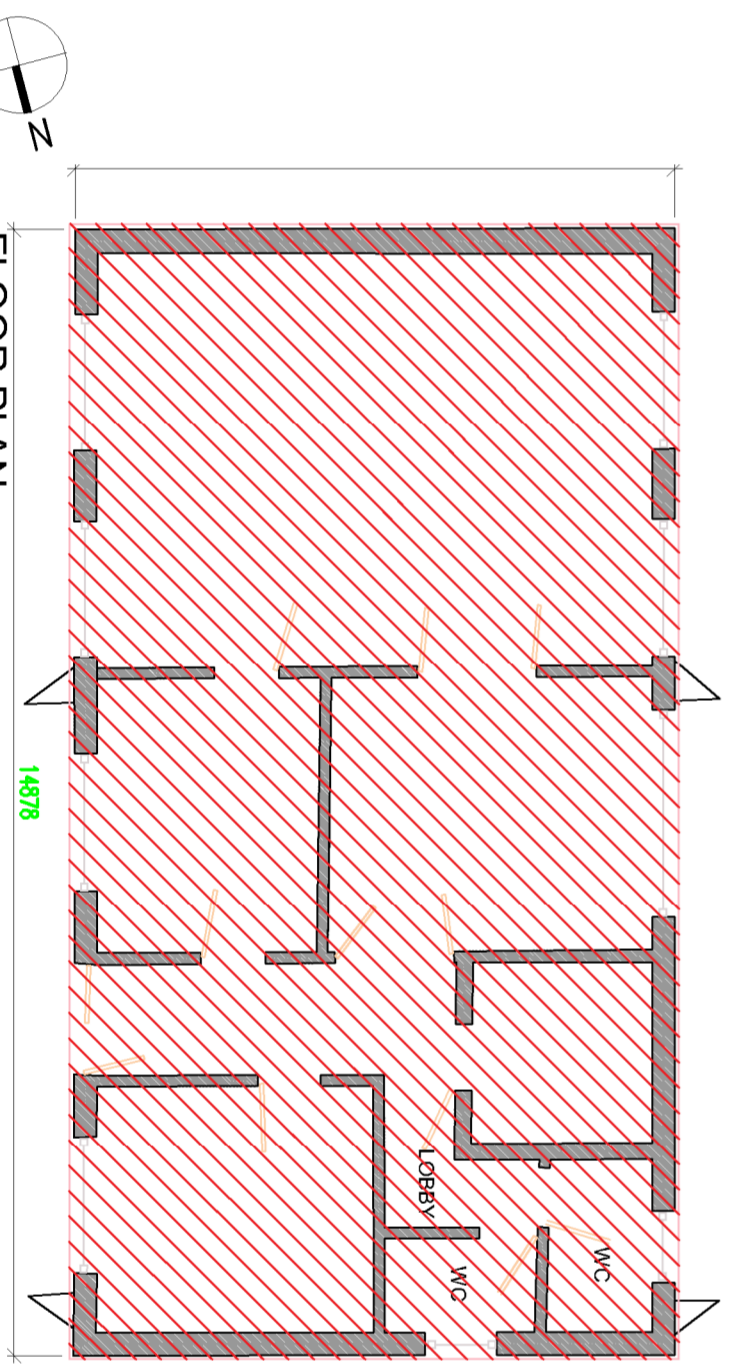
HISTORIC FABRIC TO BE RETAINED



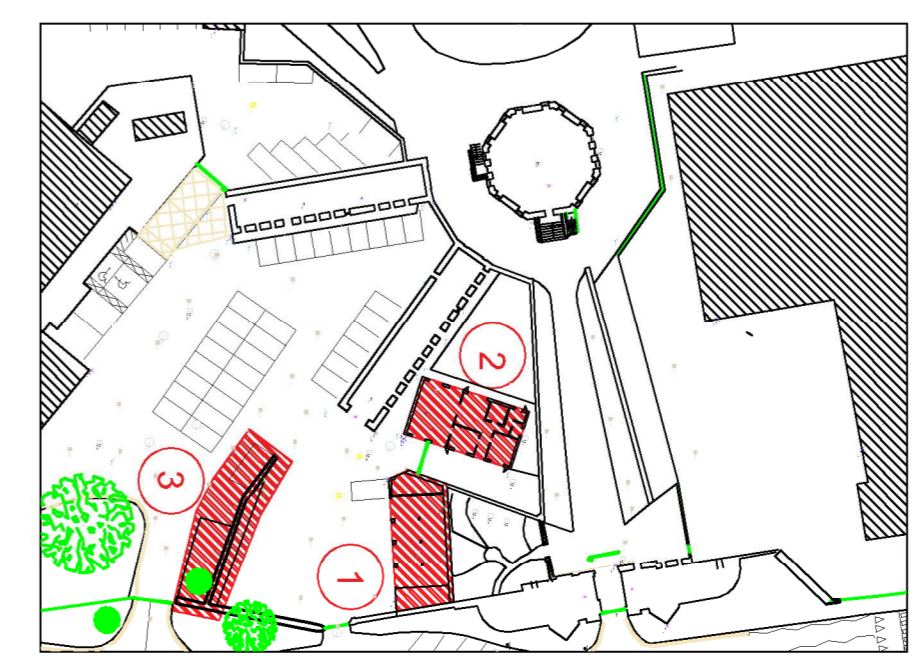
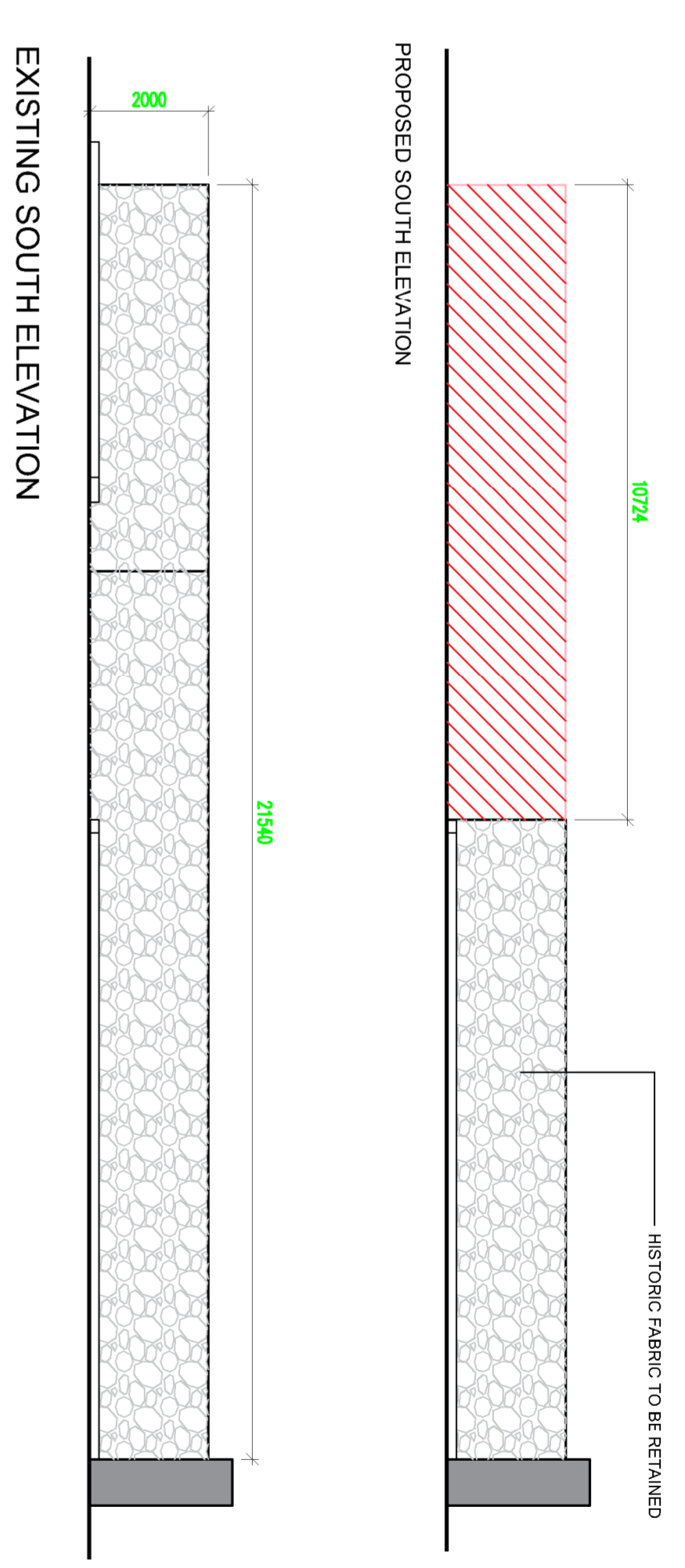
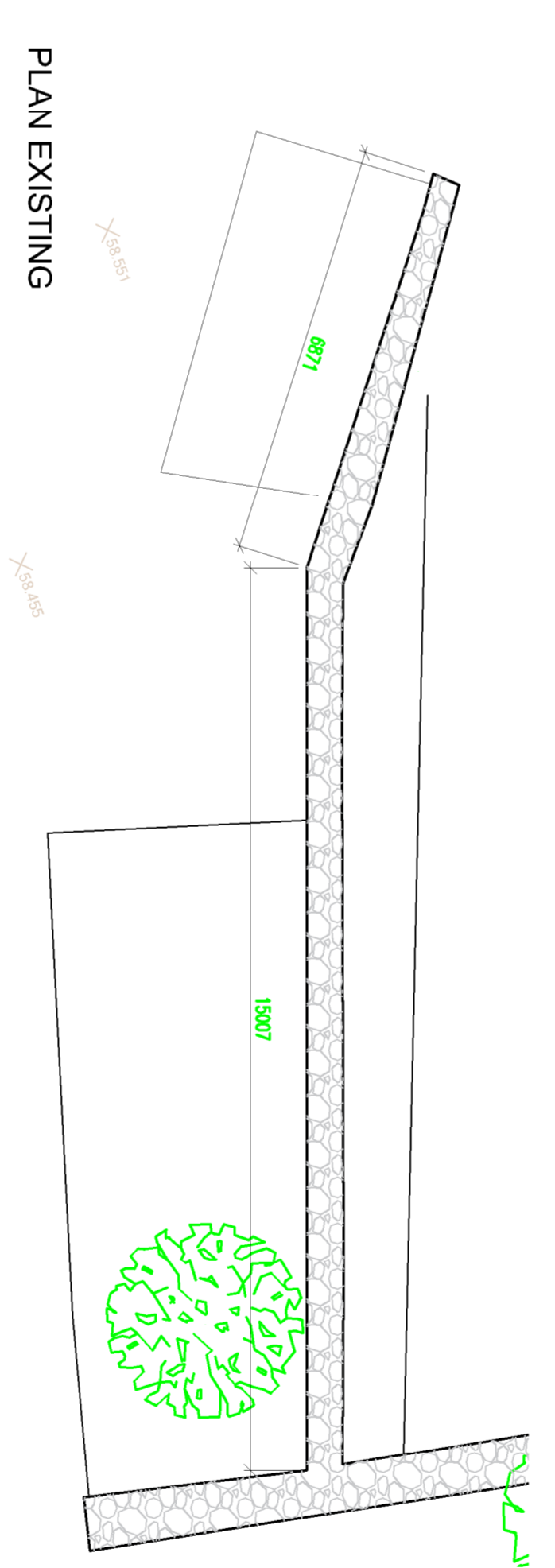
1 CIVIL DEFENCE STORE EXISTING



2 CIVIL DEFENCE BUNGALOW EXISTING

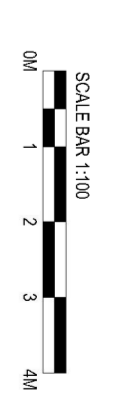


3 STONE WALL



REFERENCE KEY

Copyright. All Rights Reserved. No part of this publication may be reproduced, stored in a retrieval system, or transmitted in any form or by any means, electronic, mechanical, photocopying, recording, or by any information storage or retrieval system, without the written permission of the copyright owner. This document is the property of the copyright owner and is loaned to your organization for your use only. It is not to be distributed, copied, or otherwise used in any way without the written permission of the copyright owner. Levels and contours are relative to an Ordnance Survey Datum. Figure dimensions in millimetres. All drawings are to be read in conjunction with Architectural Specifications.



NOTES:  
Drawing to be read in conjunction with all relevant Consultants Reports that form part of Part 8 Application.

REVISION SCHEDULE table with columns: NO., DATE, ISSUED BY, DESCRIPTION



PROJECT: NENAGH HISTORIC & CULTURAL QUARTER PART 8 APPLICATION (NHCC ZONE 7)  
CLIENT: TIPPERARY COUNTY COUNCIL

PROJECT TEAM:  
STW Architects: 19 Market Square, Oaher 2, Nenagh, Co. Wick. Tel: +353 (0)18 999 3000. Fax: +353 (0)18 999 3001. Email: info@stwarchitects.com

DRAWING: CIVIL DEFENCE BUILDING - PROPOSED DEMOLITION WORKS

SCALE @A1: 1:100  
PROJECT NO: 20185  
DRAWING NO: NHQ-STW-07-ZZ-A-07141