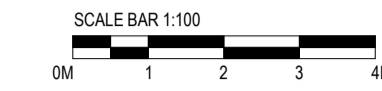


Copyright. All Rights Reserved.
 This work is copyright and cannot be produced or copied in any form or by any means (graphic, electronic or mechanical including photocopying) without the written permission of the originator. Any license, express or implied, to use this document for any purpose whatsoever is restricted to the terms of the agreement or implied agreement between the originator and the instructing party.

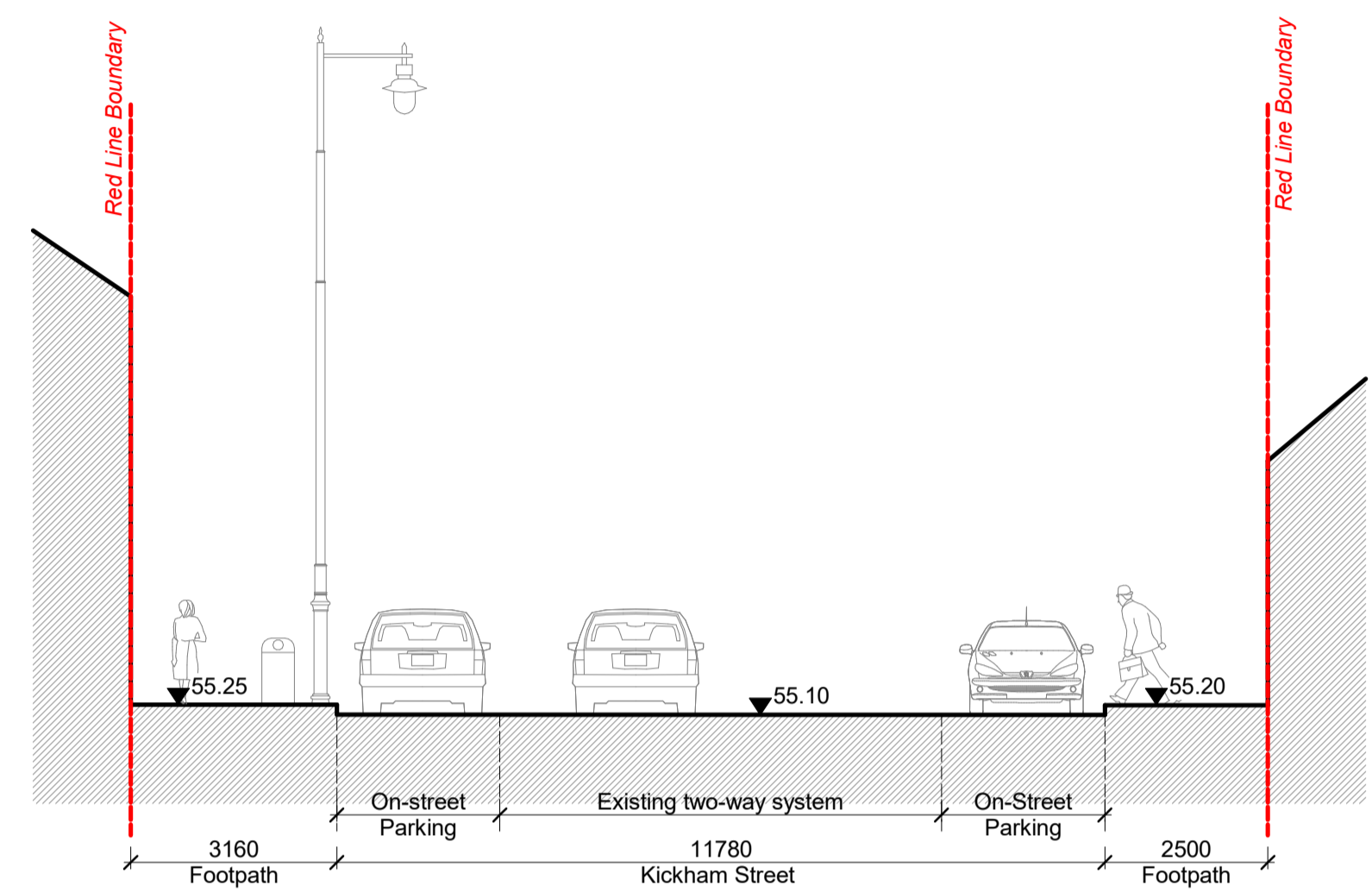
Levels and contours are relative to an Ordnance Survey Datum
 Figured dimensions in millimetres.

All drawings are to be read in conjunction with Architectural Specification.



NOTES:
 Drawing to be read in conjunction with all relevant Consultants Reports that form part of the Part 8 Application.

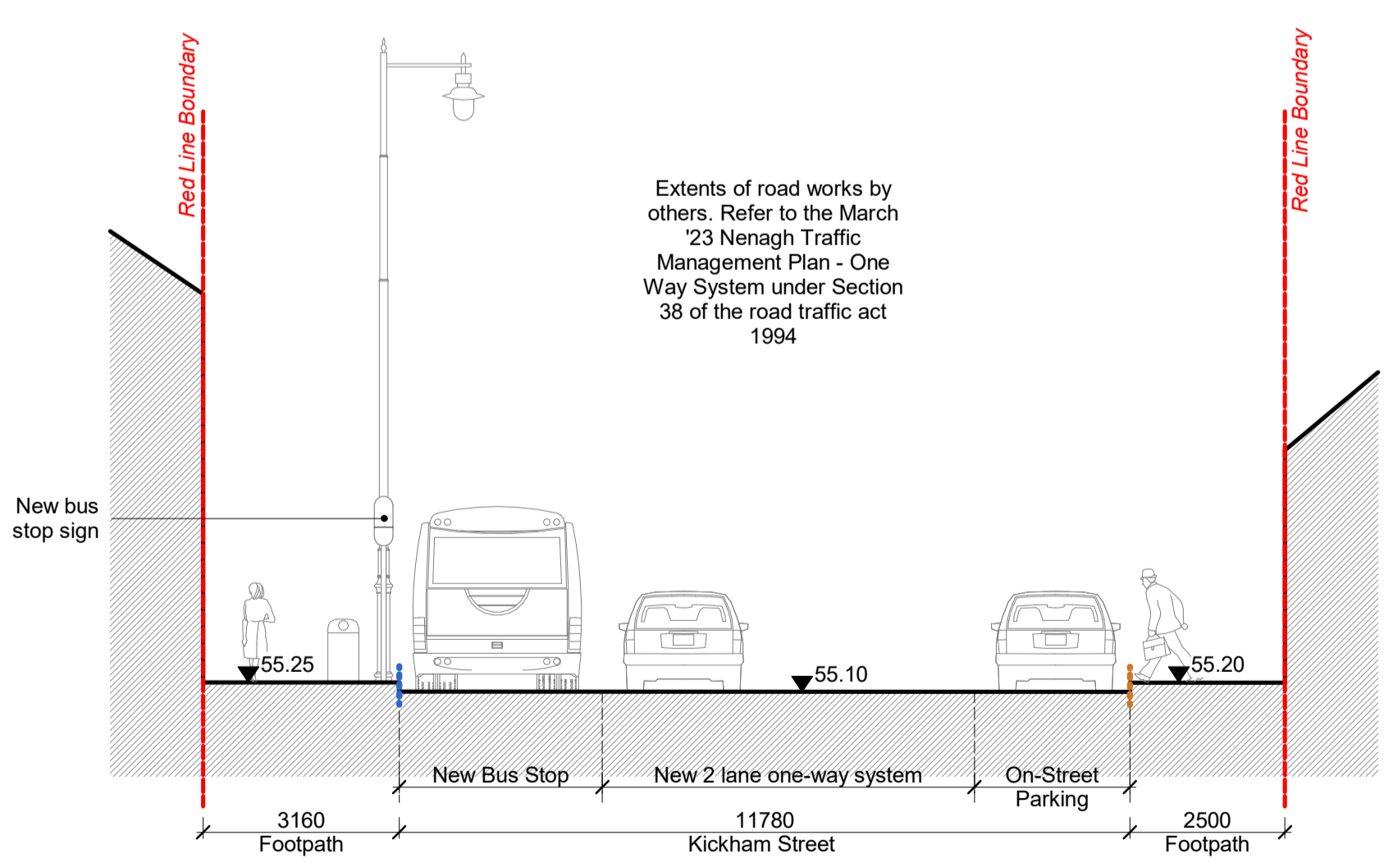
- PROPOSED KERB TYPES**
- Standard size limestone kerb blocks - 150mm height
 - Standard size limestone channel kerb blocks - flush
 - Standard size limestone drop kerb
 - Standard size limestone kassel kerb
 - Raised kerb island to match existing
- Extents of red line boundary
- ▼XX.XX Site levels



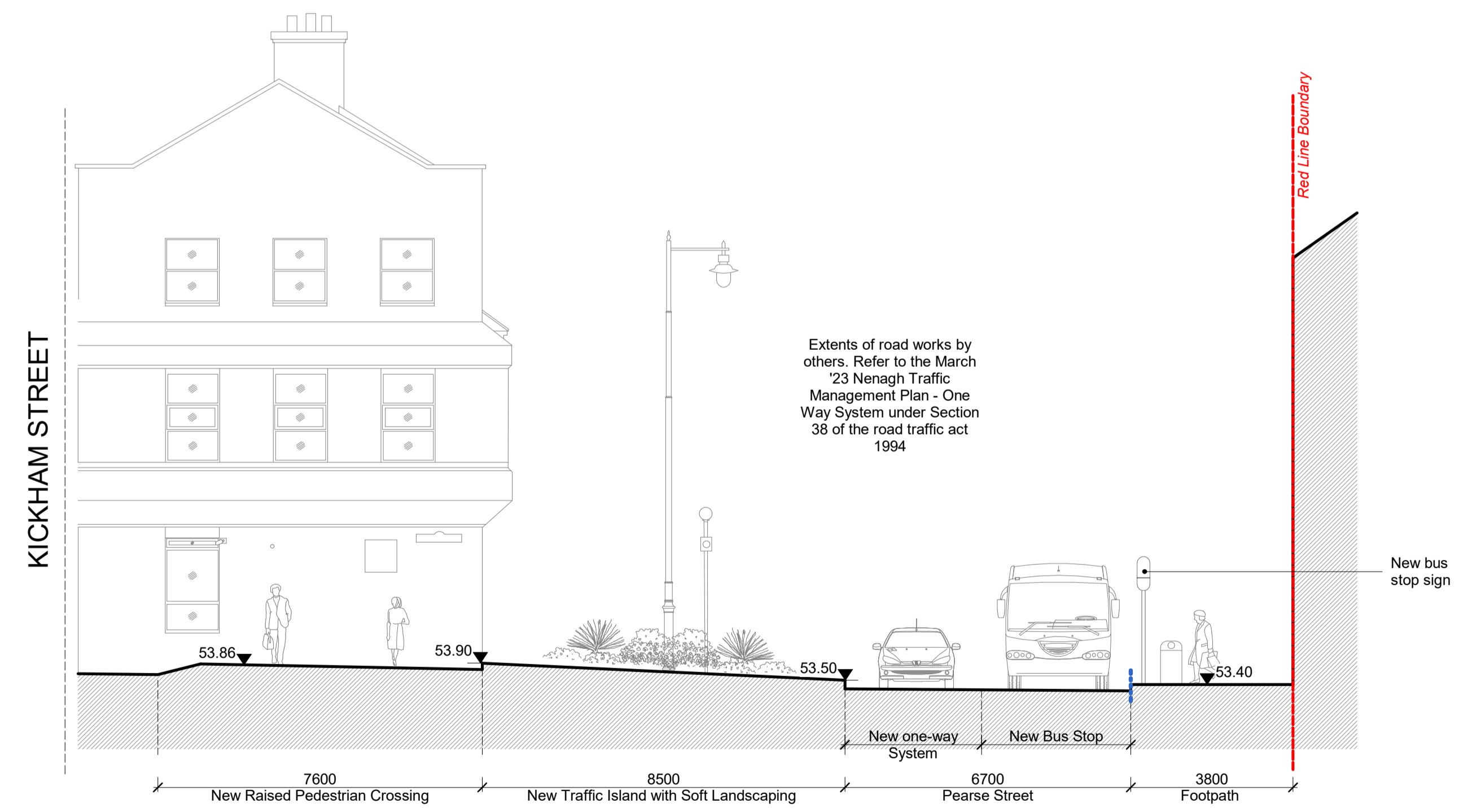
EXISTING KICKHAM STREET SECTION **AA**



EXISTING PEARSE STREET SECTION **BB**



PROPOSED KICKHAM STREET SECTION **AA**



PROPOSED PEARSE STREET SECTION **BB**



REVISION SCHEDULE			
NO.	DATE	ISSUED BY	DESCRIPTION
P1	28/11/2023	STW	Issue for Part 8 Application

PROJECT
NENAGH HISTORIC & CULTURAL QUARTER PART 8 APPLICATION

CLIENT
TIPPERARY COUNTY COUNCIL

PROJECT TEAM

STW
 Scott Tallon Walker
 ARCHITECTS

19 Merrion Square, Dublin 2, Ireland
 Tel: +353 (0)1 669 3000
 Email: mail@stwarchitects.com
 Web: www.stwarchitects.com

DRAWING

FOOTPATHS UPGRADE - SITE SECTION (1 OF 3)

SCALE @A1	ISSUED:
As indicated	28/11/2023
DRAWN BY:	CHECKED BY:
MT	DF
PROJECT NO.	PROJECT ARCHITECT:
20165	PROJECT ARCHITECT
DRAWING NO.	REVISION
NHQ-STW-09-ZZ-DR-A-09131	P1