

**Comhairle Contae Thiobraid Árann**  
Tipperary County Council



**Údarás Náisiúnta Iompair**  
National Transport Authority

## NENAGH URBAN GREENWAY



**Cork | Dublin | Carlow**  
[www.fehilytimoney.ie](http://www.fehilytimoney.ie)

No part of this document may be reproduced or transmitted in any form or stored in any retrieval system of any nature without the written permission of Fehily Timoney & Company as copyright holder except as agreed for use on the project for which the document was originally issued. Do not scale. Use figured dimensions only. If in doubt - Ask!

Rev.	Description	App By	Date
A	ISSUE FOR DISCUSSION	GF	08.09.22
B	ISSUE FOR APPROVAL	AB	20.01.23
C	ISSUE FOR APPROVAL	GF	22.03.23

PROJECT		CLIENT			
NENAGH URBAN GREENWAY			Comhairle Contae Thiobraid Árann Tipperary County Council		
			Date	08.09.22	Project number
SHEET		Drawn by	YR	Drawing Number	Rev
COVER SHEET		Checked by	AB	P21-340-0200-0001	C
		O:\ACAD\2021\P21-340\P21-340-0200-0001			

# NENAGH URBAN GREENWAY

## Drawing Index

<u>Drawing Title</u>	<u>Drawing Number</u>
COVER SHEET	P21-340-0200-0001
DRAWING INDEX	P21-340-0200-0002
SITE LOCATION PLAN	P21-340-0200-0003
TYPICAL CROSS SECTIONS & DETAILS	P21-340-0200-0004
TYPICAL DETAILS	P21-340-0200-0005
PRELIMINARY DESIGN SHEET 1 OF 9	P21-340-0300-0001
PRELIMINARY DESIGN SHEET 2 OF 9	P21-340-0300-0002
PRELIMINARY DESIGN SHEET 3 OF 9	P21-340-0300-0003
PRELIMINARY DESIGN SHEET 4 OF 9	P21-340-0300-0004
PRELIMINARY DESIGN SHEET 5 OF 9	P21-340-0300-0005
PRELIMINARY DESIGN SHEET 6 OF 9	P21-340-0300-0006
PRELIMINARY DESIGN SHEET 7 OF 9	P21-340-0300-0007
PRELIMINARY DESIGN SHEET 8 OF 9	P21-340-0300-0008
PRELIMINARY DESIGN SHEET 9 OF 9	P21-340-0300-0009
TYPICAL STREAM CROSSING DETAILS	P21-340-1700-0051



Cork | Dublin | Carlow

[www.fehilytimoney.ie](http://www.fehilytimoney.ie)

No part of this document may be reproduced or transmitted in any form or stored in any retrieval system of any nature without the written permission of Fehily Timoney & Company as copyright holder except as agreed for use on the project for which the document was originally issued. Do not scale. Use figured dimensions only. If in doubt - Ask!

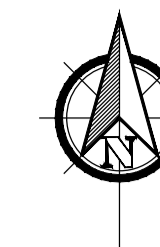
Rev.	Description	App By	Date
A	ISSUE FOR DISCUSSION	GF	08.09.22
B	ISSUE FOR APPROVAL	AB	20.01.23
C	ISSUE FOR APPROVAL	GF	22.03.23
D	ISSUE FOR APPROVAL	GF	17.05.24

<b>PROJECT</b>  <b>NENAGH URBAN GREENWAY</b>	<b>CLIENT</b>   <b>Comhairle Contae Thiobraid Árann</b> Tipperary County Council																											
<b>SHEET</b>  <b>DRAWING INDEX</b>	<table style="width: 100%; border-collapse: collapse;"> <tr> <td style="width: 25%;">Date</td> <td style="width: 25%;">08.09.22</td> <td style="width: 25%;">Project number</td> <td style="width: 25%;">P21-340</td> <td style="width: 20%;">Scale (@ A1-)</td> <td style="width: 5%;"> </td> </tr> <tr> <td> </td> <td> </td> <td>Scale N/A</td> <td> </td> <td> </td> <td> </td> </tr> <tr> <td>Drawn by</td> <td>YR</td> <td>Drawing Number</td> <td colspan="3" rowspan="2" style="text-align: center; font-weight: bold;">P21-340-0200-0002</td> </tr> <tr> <td>Checked by</td> <td>AB</td> <td> </td> </tr> <tr> <td> </td> <td> </td> <td> </td> <td>Rev</td> <td colspan="2" style="text-align: center; font-weight: bold;">D</td> </tr> </table>	Date	08.09.22	Project number	P21-340	Scale (@ A1-)				Scale N/A				Drawn by	YR	Drawing Number	P21-340-0200-0002			Checked by	AB					Rev	D	
Date	08.09.22	Project number	P21-340	Scale (@ A1-)																								
		Scale N/A																										
Drawn by	YR	Drawing Number	P21-340-0200-0002																									
Checked by	AB																											
			Rev	D																								

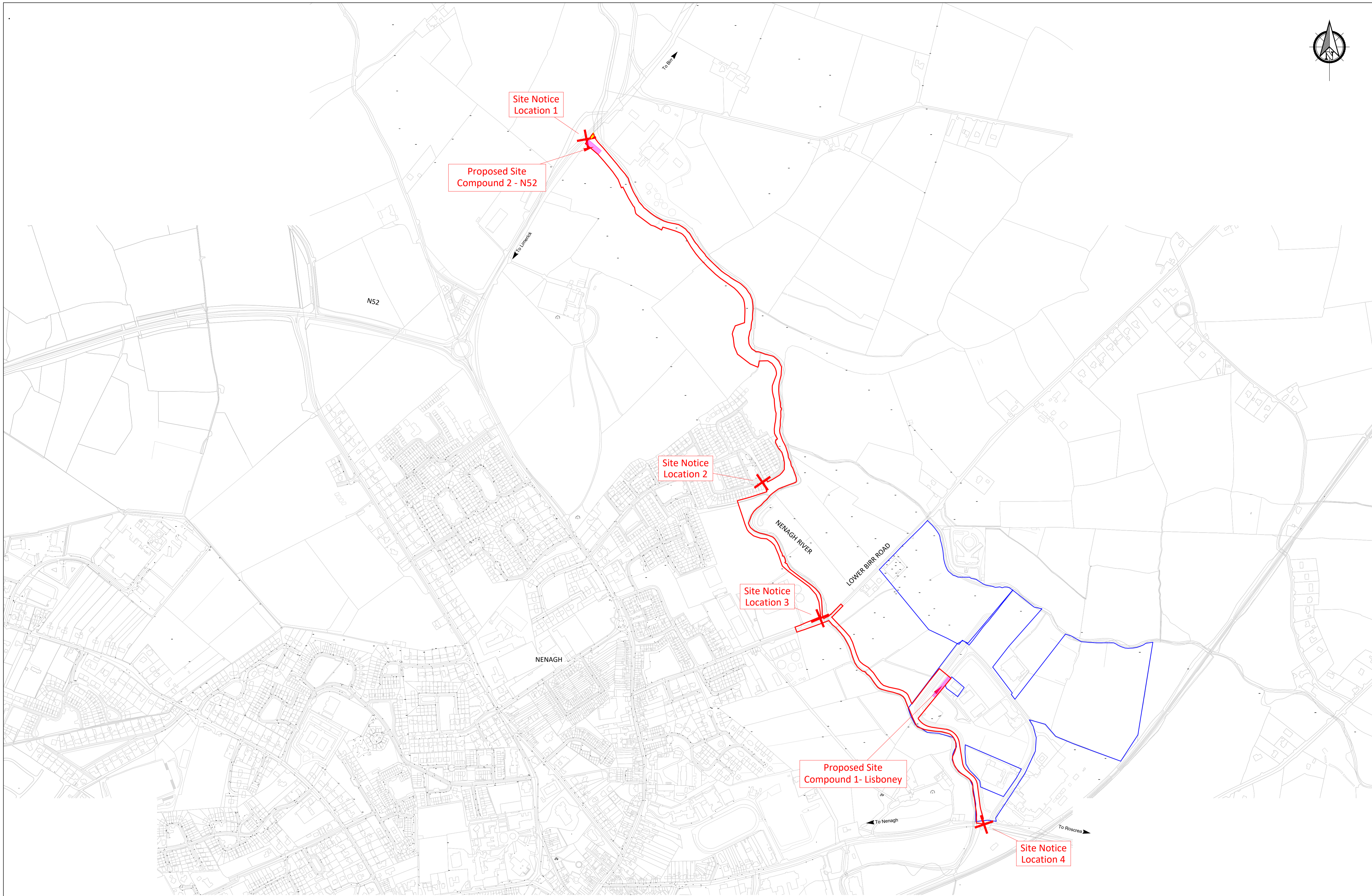
O:\ACAD\2021\P21-340\P21-340-0200-0002

Friday 17 May 2024

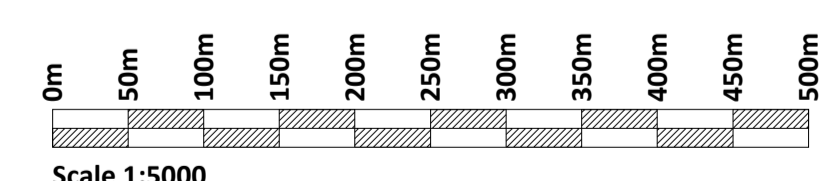




- Legend**
- Site Boundary
  - + Site Planning Notice
  - Adjacent Lands Controlled by Applicant
  - Existing Wayleave



**SITE LOCATION MAP**  
Scale 1:5000



© ORDNANCE SURVEY IRELAND. ALL RIGHTS RESERVED. LICENCE NUMBER: 2022/10/CCMA/TIPPERARY COUNTY COUNCIL



No part of this document may be reproduced or transmitted in any form or stored in any retrieval system of any nature without the written permission of Fehily Timoney & Company as copyright holder except as agreed for use on the project for which the document was originally issued. Do not scale. Use figured dimensions only. If in doubt - Ask!

Rev.	Description	App By	Date
A	ISSUE FOR DISCUSSION	GF	08.09.22
B	ISSUE FOR APPROVAL	AB	20.01.23
C	ISSUE FOR APPROVAL	GF	22.03.23
D	ISSUE FOR APPROVAL	GF	17.05.24

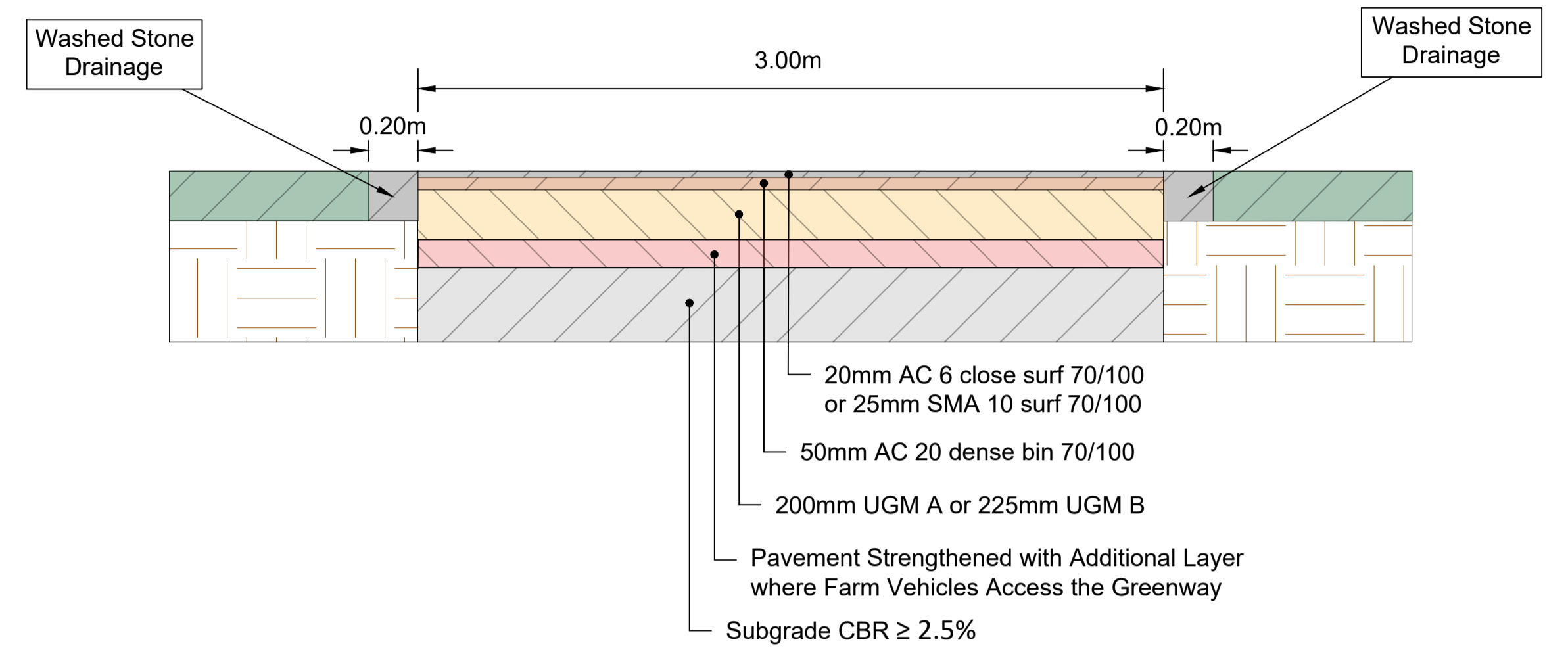
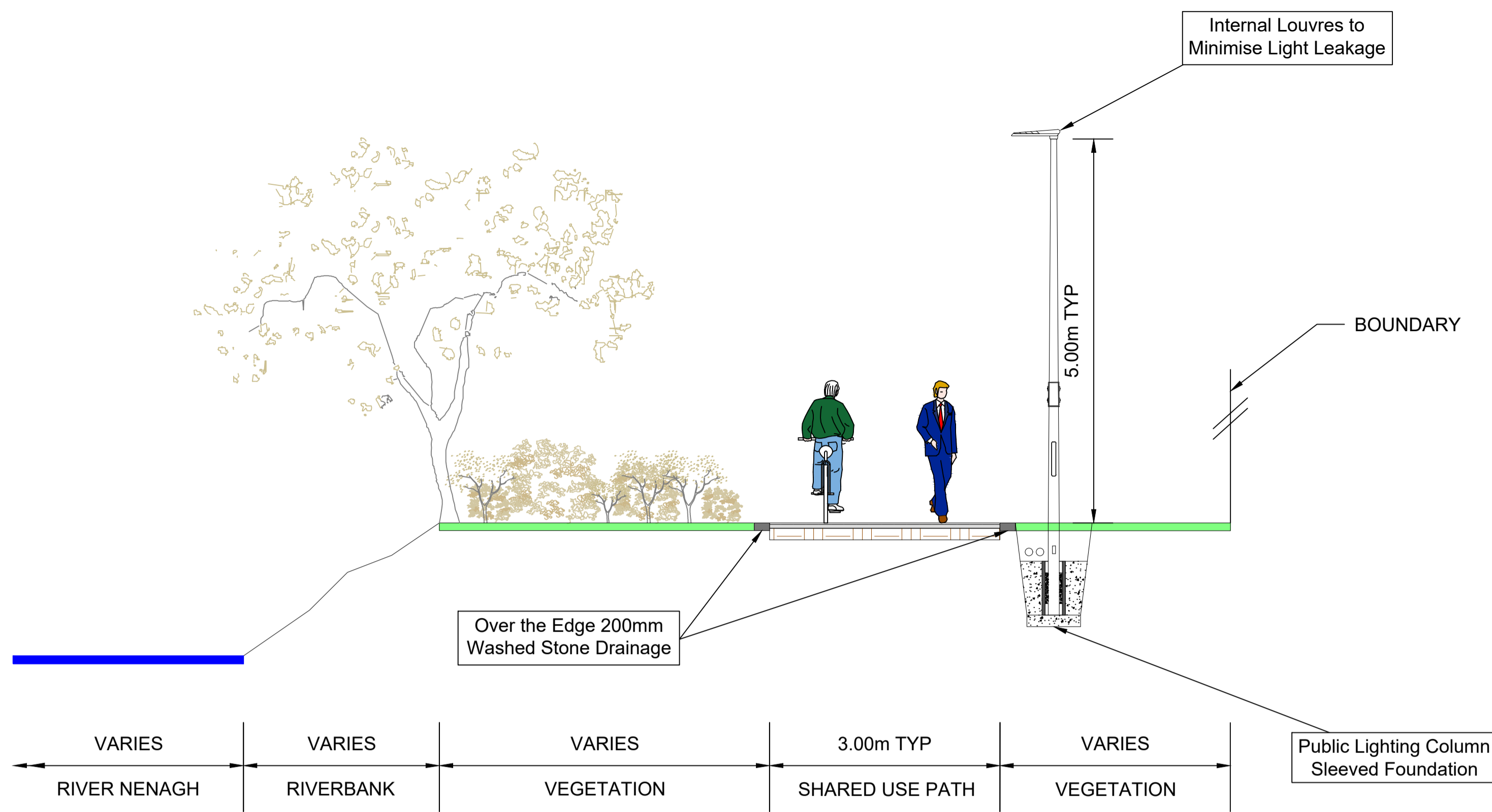
PROJECT	<b>NENAGH URBAN GREENWAY</b>		
SHEET	<b>SITE LOCATION PLAN</b>		

CLIENT			
<b>Comhairle Contae Thiobraid Árann</b> Tipperary County Council			
Date	08.09.22	Project number	P21-340
Drawn by	YR	Drawing Number	<b>P21-340-0200-0003</b>
Checked by	AB	Scale (@ A1-)	1:5000
		Rev	<b>D</b>

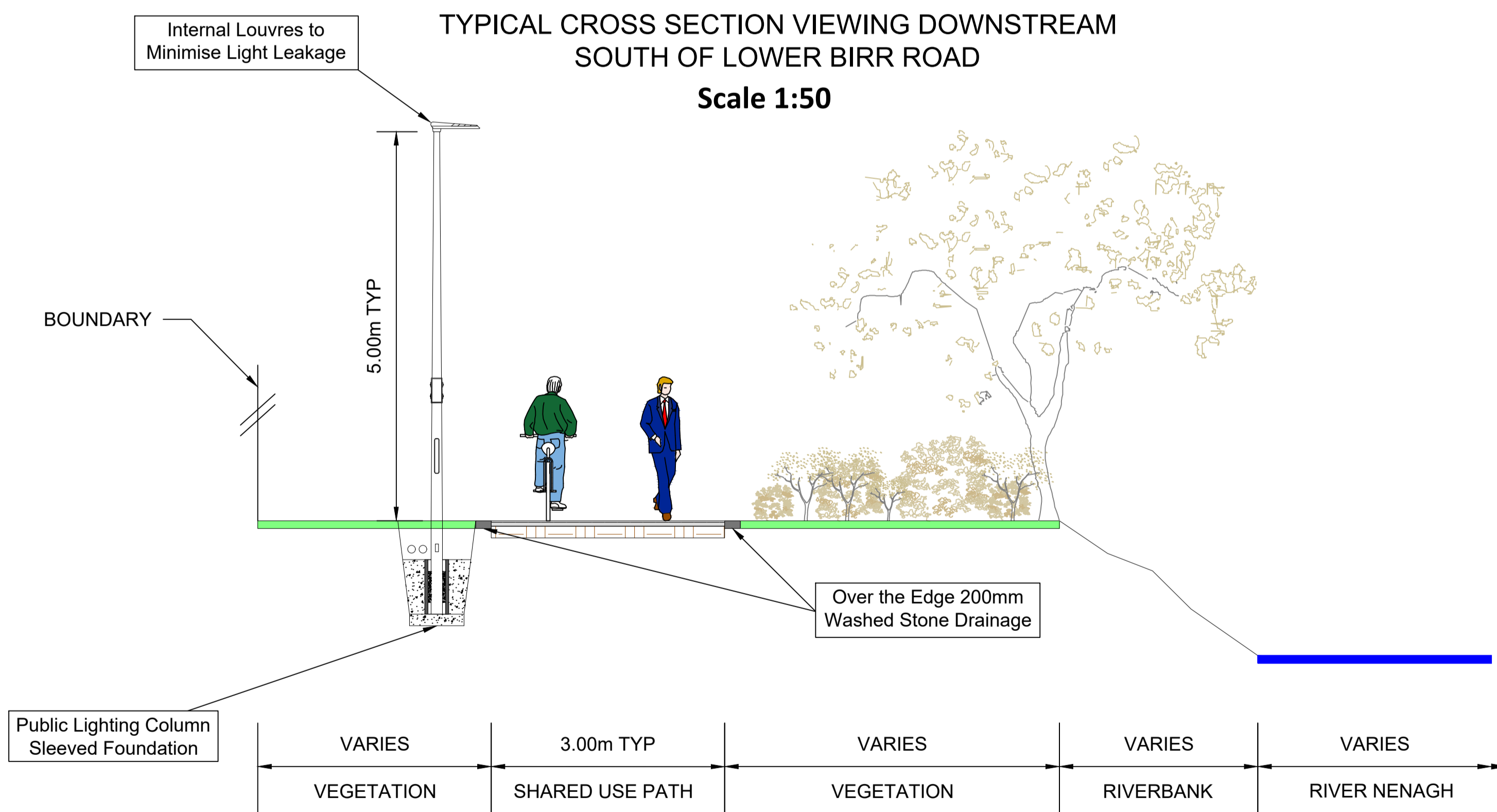
O:\ACAD\2021\P21-340\P21-340-0200-0003

Friday 17 May 2024

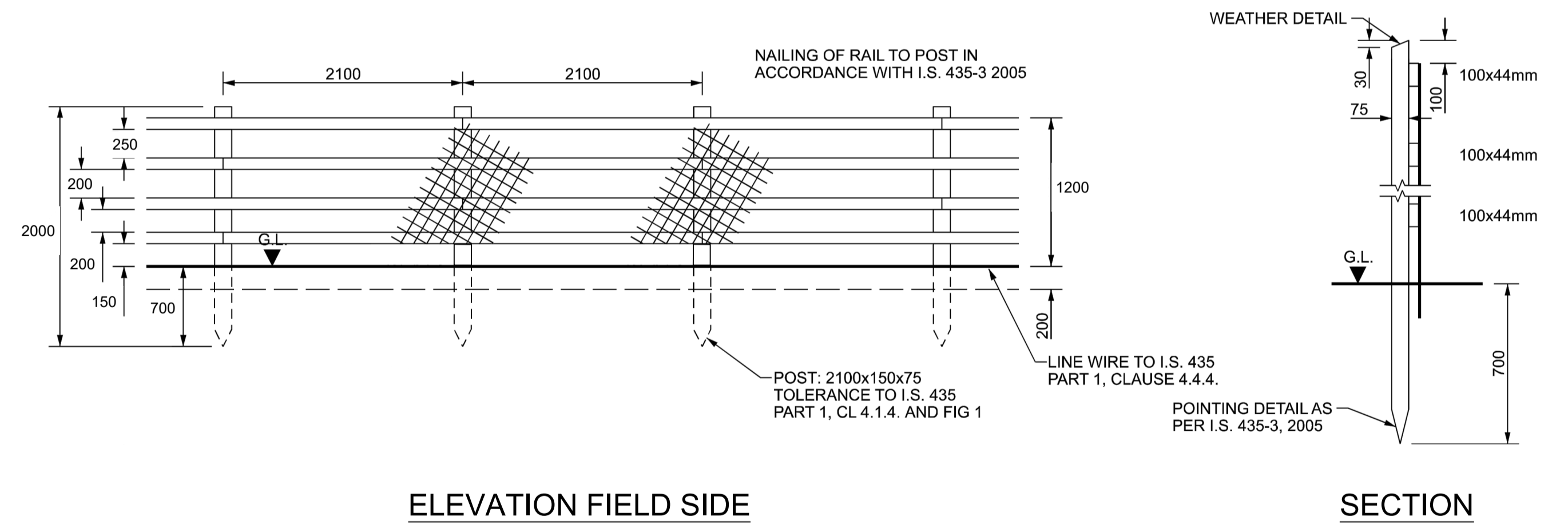




PROPOSED PAVEMENT DETAIL  
Scale 1:20



TYPICAL CROSS SECTION VIEWING DOWNSTREAM  
NORTH OF LOWER BIRR ROAD  
Scale 1:50

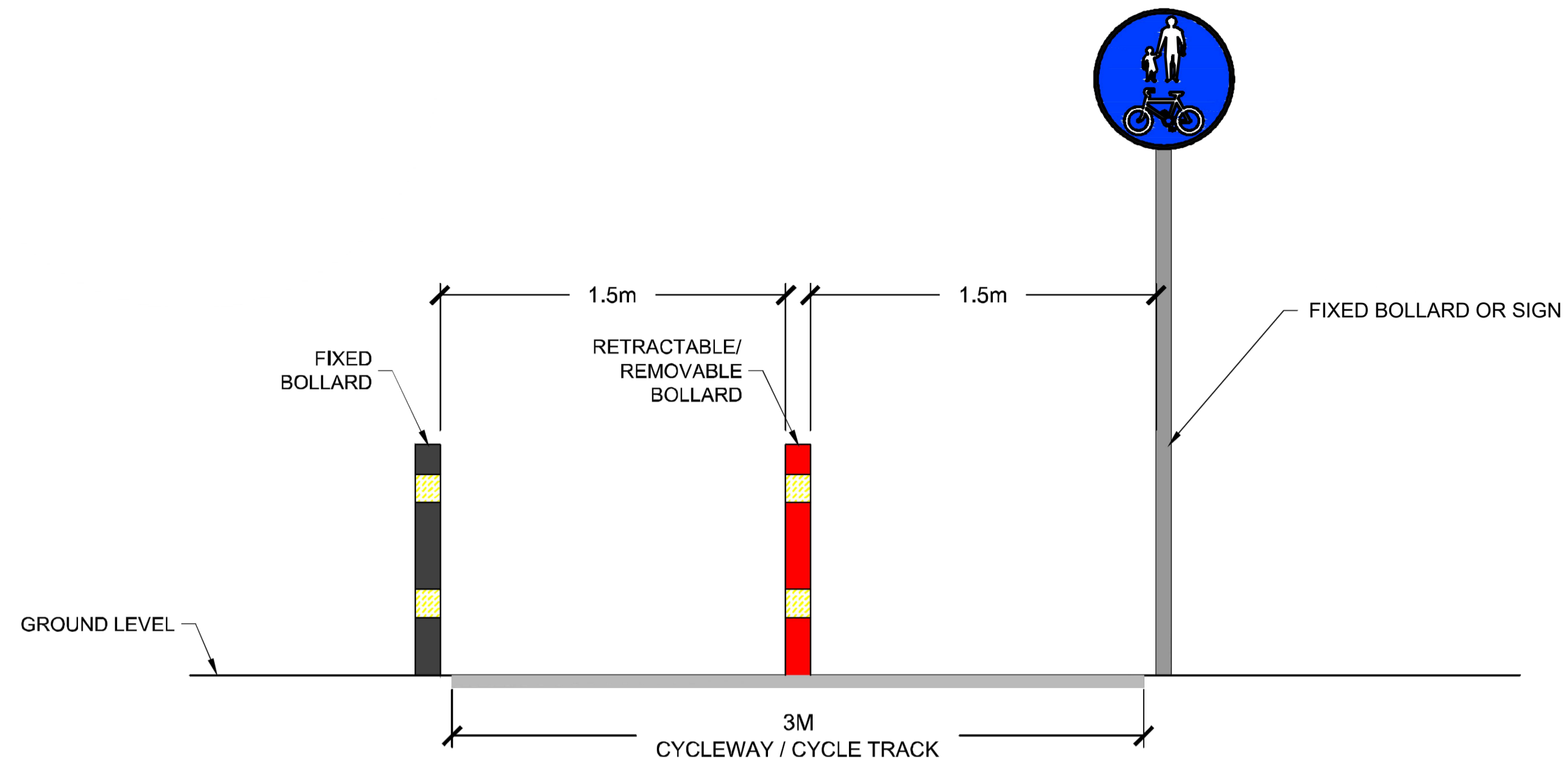


TIMBER POST AND RAIL FENCE DETAIL  
Not to Scale

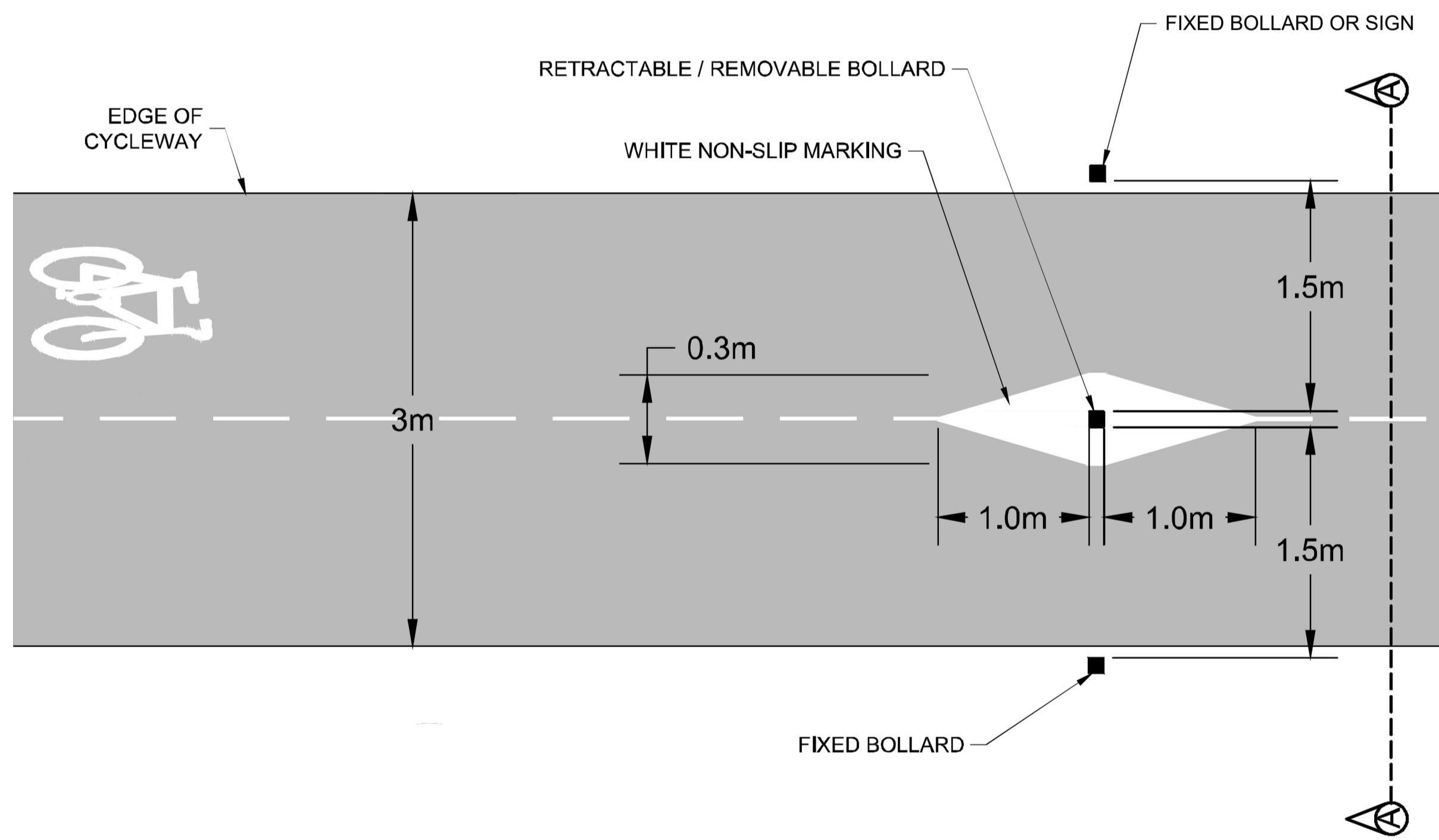
Rev.	Description	App By	Date
A	ISSUE FOR DISCUSSION	GF	08.09.22
B	ISSUE FOR APPROVAL	AB	20.01.23
C	ISSUE FOR APPROVAL	GF	22.03.23
D	ISSUE FOR APPROVAL	GF	17.05.24

PROJECT	CLIENT		
NENAGH URBAN GREENWAY			
	Date	Project number	Scale (@ A1-) As Shown
TYPICAL CROSS SECTIONS & DETAILS	08.09.22	P21-340	
	Drawn by	Drawing Number	Rev
	YR	P21-340-0200-0004	D
	Checked by		
	AB		





SECTION A - A



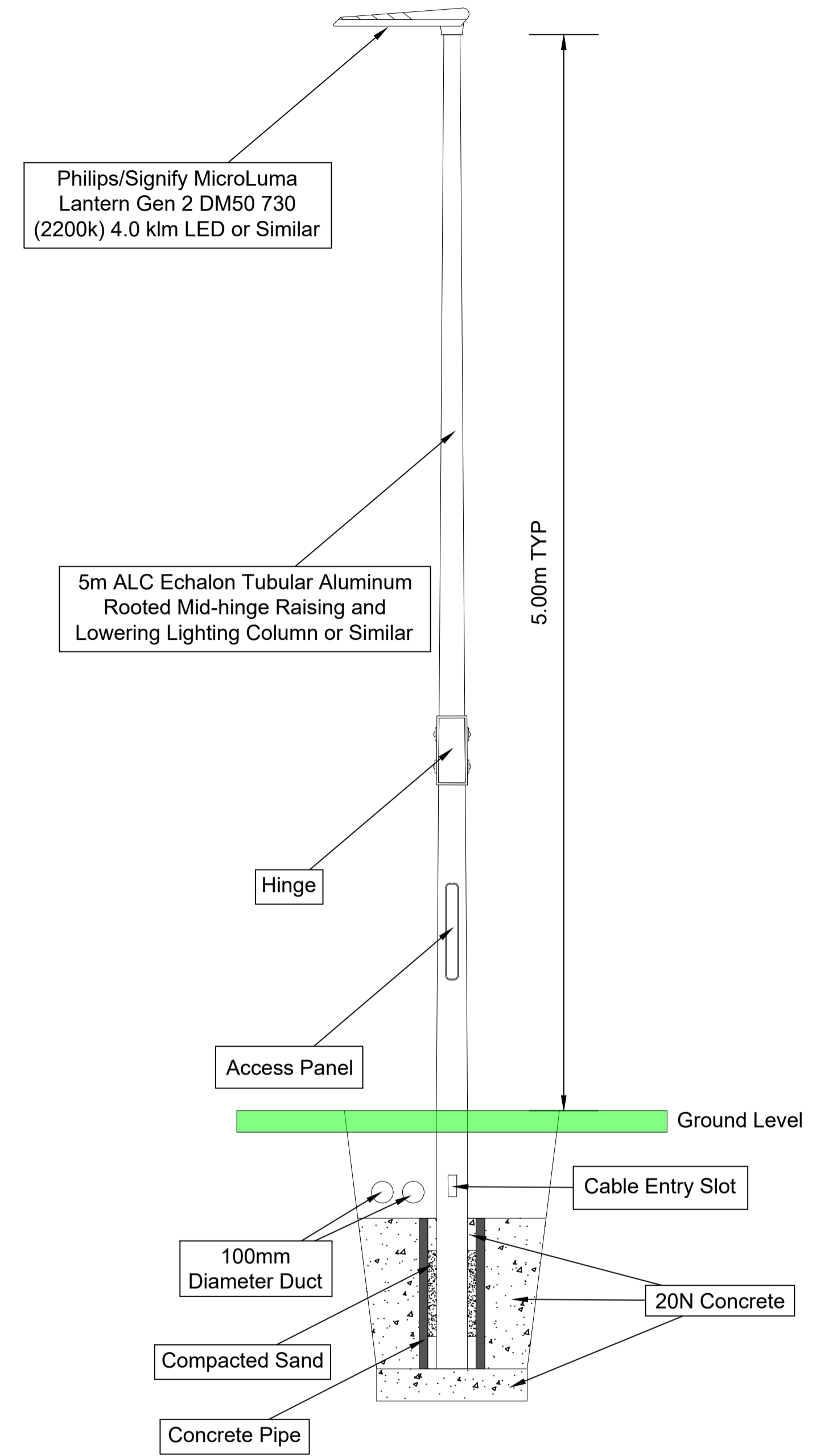
ACCESS CONTROLS BOLLARD DETAIL  
(AS PER NTA GUIDELINES)



PROPOSED SEATING BENCH DETAIL



PROPOSED TYPICAL SIGNAGE BOARD DETAIL

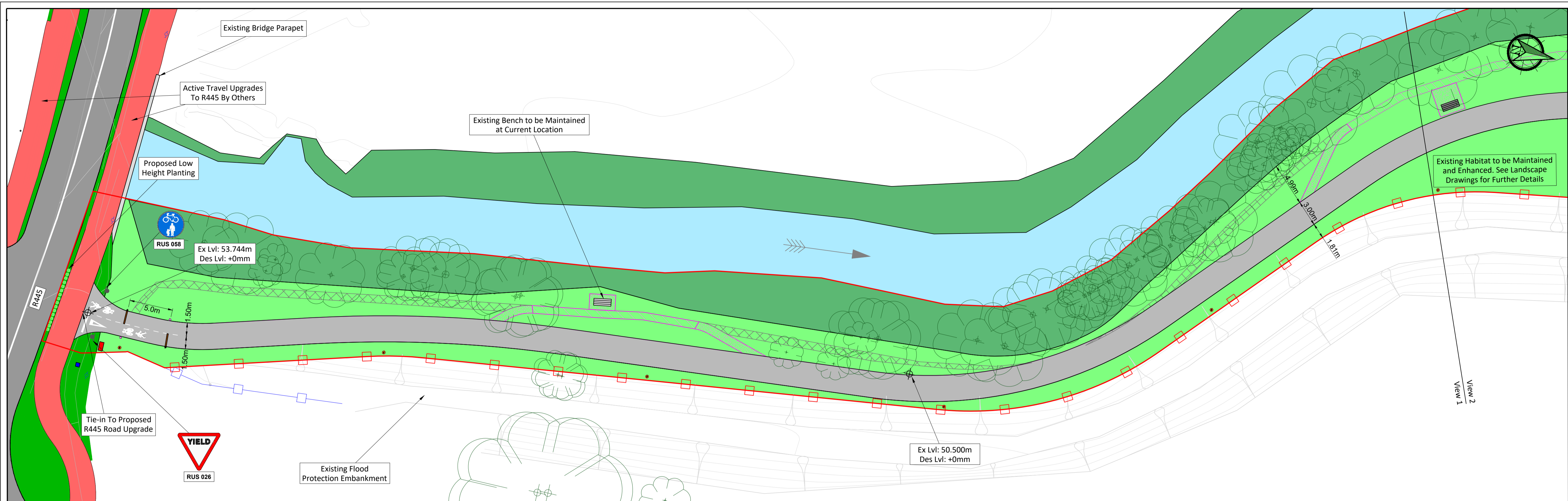


PROPOSED LIGHTING DETAIL  
Scale 1:20

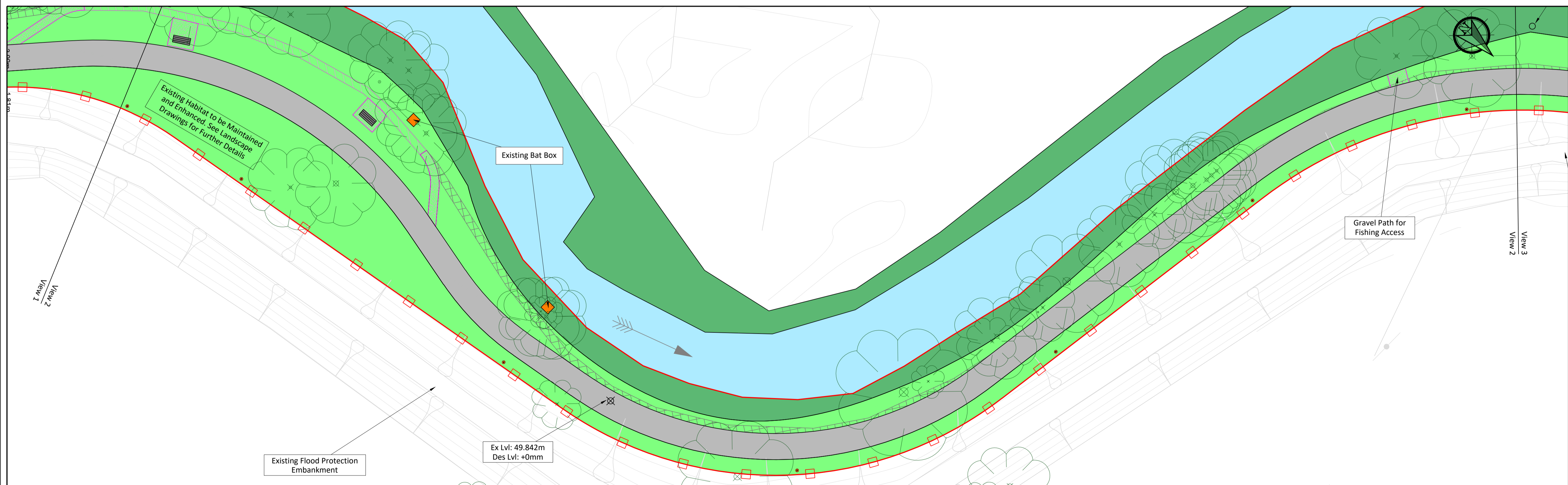
Rev.	Description	App By	Date
A	ISSUE FOR APPROVAL	GF	17.05.24

PROJECT	NENAGH URBAN GREENWAY			CLIENT			
SHEET	TYPICAL DETAILS			Date	17.05.24	Project number	P21-340
				Drawn by	AQ	Drawing Number	P21-340-0200-0005
				Checked by	AB	Scale (@ A1-)	As Shown
				Rev	A		



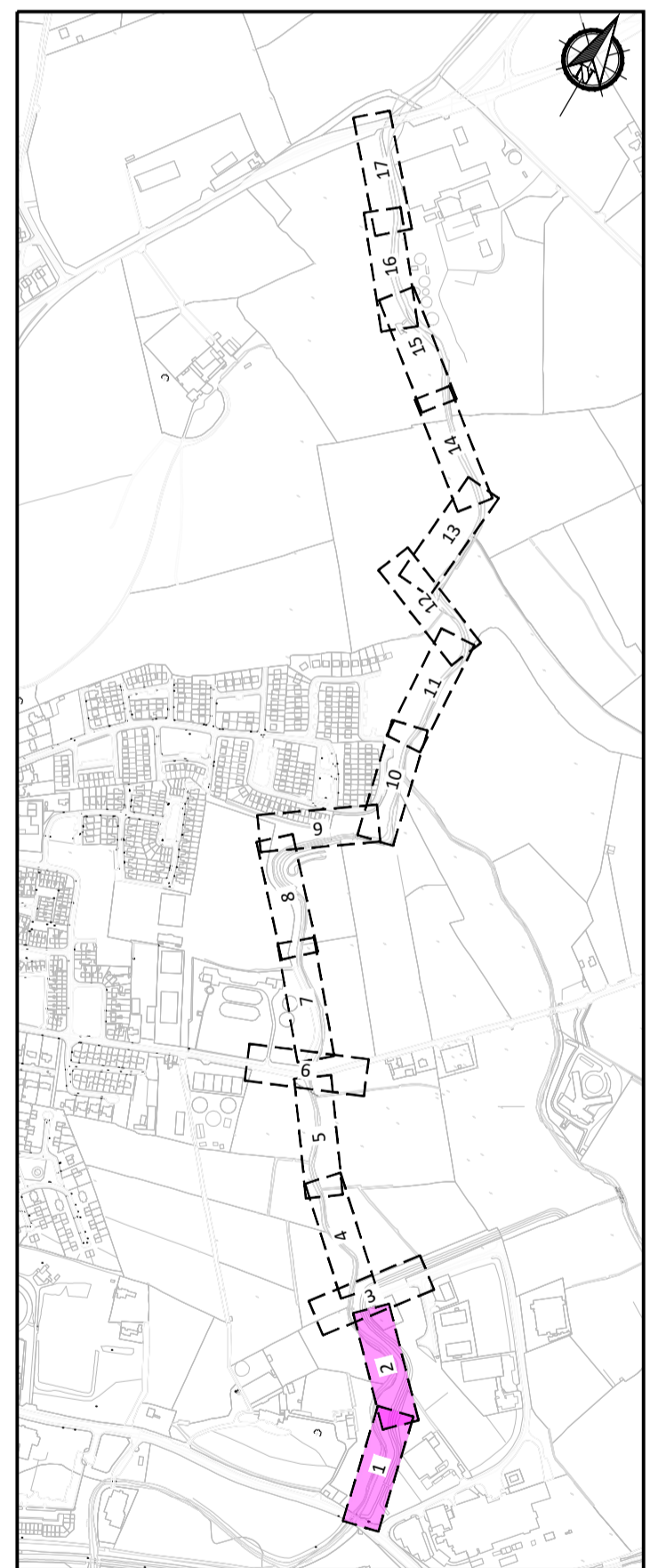


**VIEW 1**  
Scale 1:250

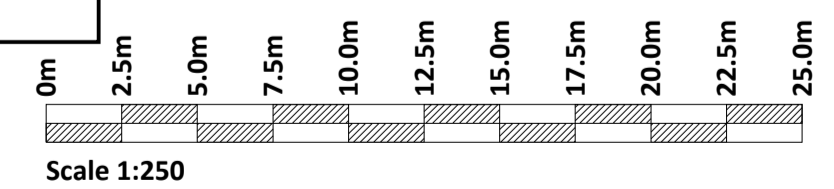


**VIEW 2**  
Scale 1:250

- Legend**
- Proposed Shared Use Path
  - Existing Paving to Remain
  - Nenagh River
  - Asphalt Carriageway
  - Existing Vegetation
  - Existing Riverbank Vegetation
  - Proposed Bridge Structure
  - Existing River Walk to Remain
  - Existing River Walk to be Removed
  - Proposed Gravel Path
  - Proposed Fence
  - Existing Fence to Remain
  - Proposed Parapet
  - Area to be Ecologically Enhanced
  - Tactile Surfacing
  - Proposed Lighting Pole (5.0m TYP)
  - Existing Mini Pillar / Chamber
  - Site Boundary
  - Adjacent Lands Controlled by Applicant
  - Proposed Bench/Picnic Table
  - Existing Bench
  - Design Spot Level - Main Head Datum
  - Existing Trees to Remain
  - Existing Trees to be Removed
  - Proposed Bollard



**KEY PLAN**  
Scale 1:10000



© Ordnance Survey Ireland. All rights reserved. Licence number: 2022/10/CCMA/Tipperary County Council



No part of this document may be reproduced or transmitted in any form or stored in any retrieval system of any nature without the written permission of Fehily Timoney & Company as copyright holder except as agreed for use on the project for which the document was originally issued. Do not scale. Use figured dimensions only. If in doubt - Ask!

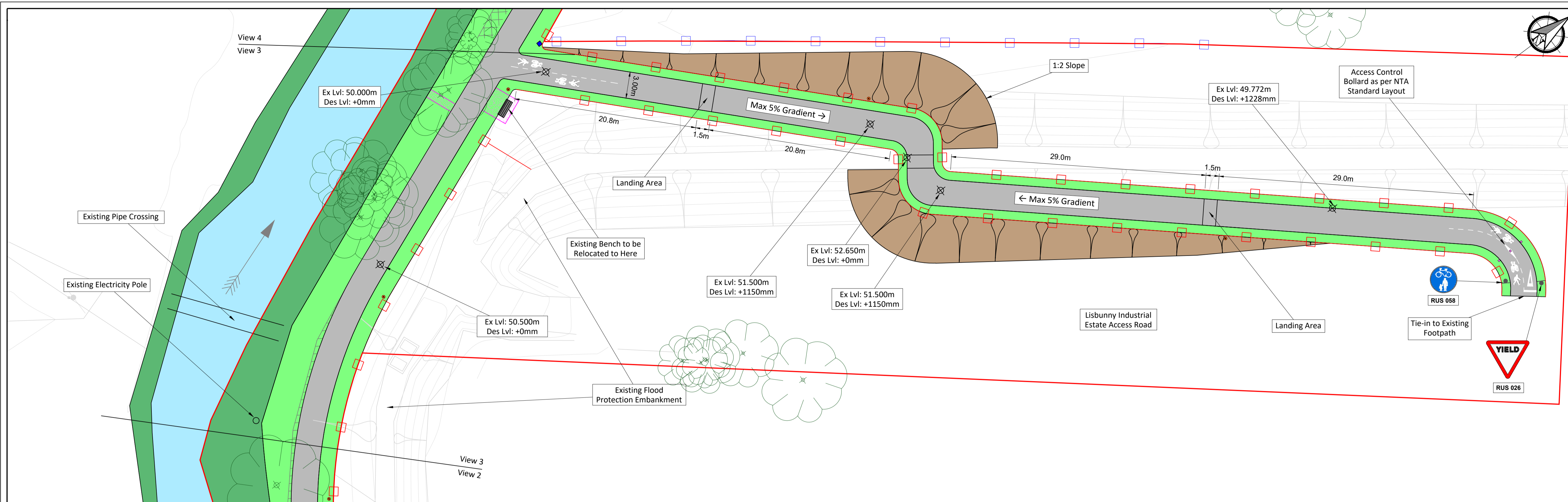
Rev.	Description	App By	Date
A	ISSUE FOR DISCUSSION	GF	08.09.22
B	ISSUE FOR APPROVAL	AB	20.01.23
C	ISSUE FOR APPROVAL	GF	22.03.23
D	ISSUE FOR APPROVAL	GF	17.05.24

PROJECT	<b>NENAGH URBAN GREENWAY</b>			CLIENT	<b>Comhairle Contae Thiobraid Árann</b> Tipperary County Council		
SHEET	<b>PRELIMINARY DESIGN SHEET 1 OF 9</b>			Date	08.09.22	Project number	P21-340
				Drawn by	YR	Drawing Number	P21-340-0300-0001
				Checked by	AB	Scale (@ A1-)	1:250
						Rev	<b>D</b>

O:\ACAD\2021\P21-340\P21-340-0300-0001

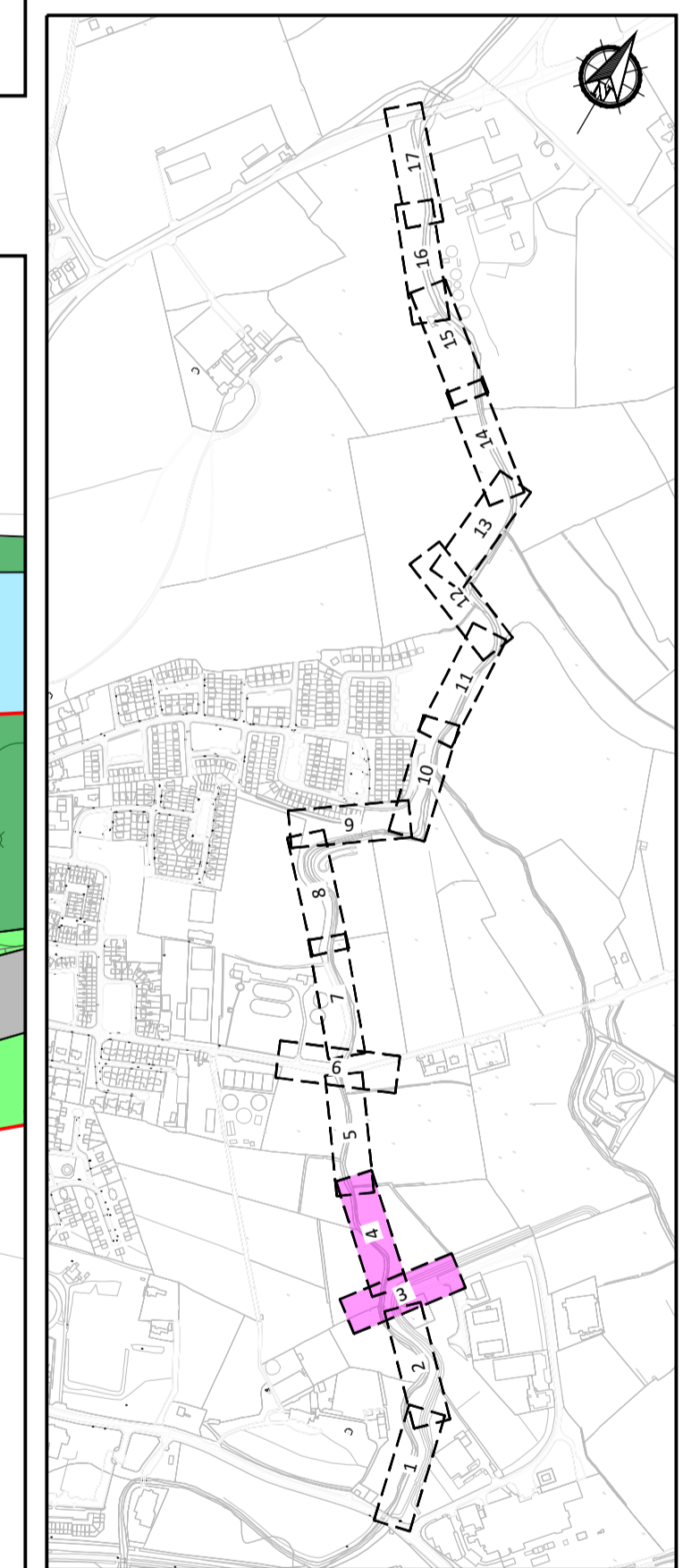
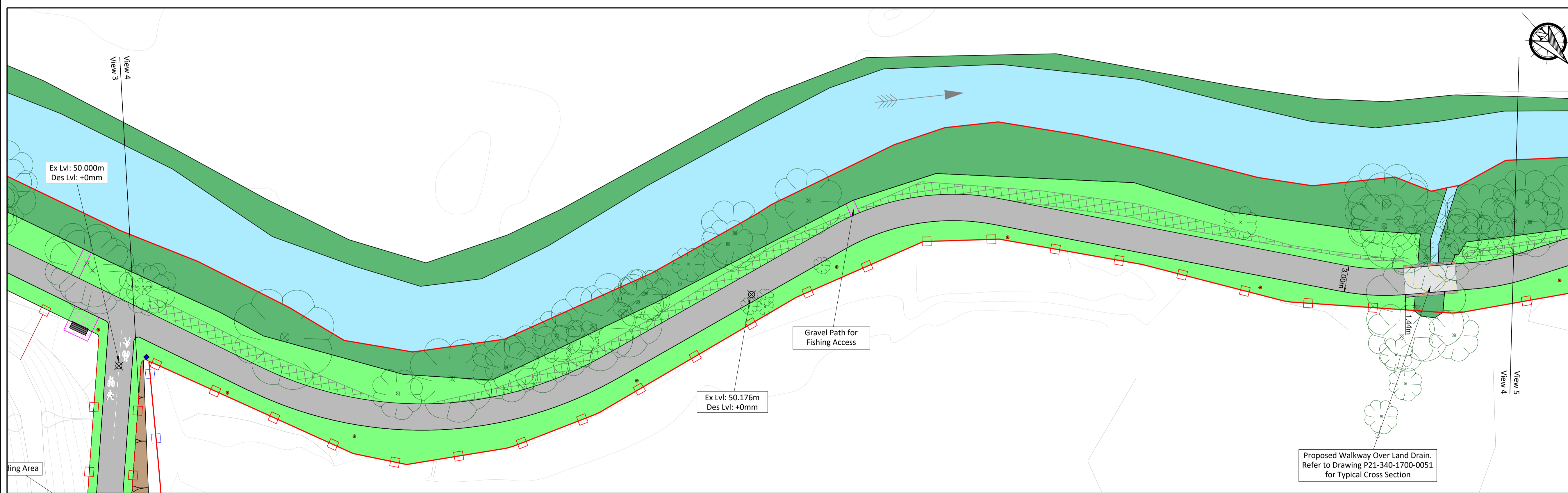
Friday 17 May 2024





- Legend**
- Proposed Shared Use Path
  - Existing Paving to Remain
  - Nenagh River
  - Asphalt Carriageway
  - Existing Vegetation
  - Existing Riverbank Vegetation
  - Proposed Bridge Structure
  - Existing River Walk to Remain
  - Existing River Walk to be Removed
  - Proposed Gravel Path
  - Proposed Fence
  - Existing Fence to Remain
  - Proposed Parapet
  - Area to be Ecologically Enhanced
  - Tactile Surfacing
  - Proposed Lighting Pole (5.0m TYP)
  - Existing Mini Pillar / Chamber
  - Site Boundary
  - Adjacent Lands Controlled by Applicant
  - Proposed Bench/Picnic Table
  - Existing Bench
  - Design Spot Level - Malin Head Datum
  - Existing Trees to Remain
  - Existing Trees to be Removed
  - Proposed Bollard

**VIEW 3**  
Scale 1:250



**VIEW 4**  
Scale 1:250

© Ordnance Survey Ireland. All rights reserved. Licence number: 2022/10/CCMA/Tipperary County Council



No part of this document may be reproduced or transmitted in any form or stored in any retrieval system of any nature without the written permission of Fehily Timoney & Company as copyright holder except as agreed for use on the project for which the document was originally issued. Do not scale. Use figured dimensions only. If in doubt - Ask!

Rev.	Description	App By	Date
A	ISSUE FOR DISCUSSION	GF	08.09.22
B	ISSUE FOR APPROVAL	AB	20.01.23
C	ISSUE FOR APPROVAL	GF	22.03.23
D	ISSUE FOR APPROVAL	GF	17.05.24

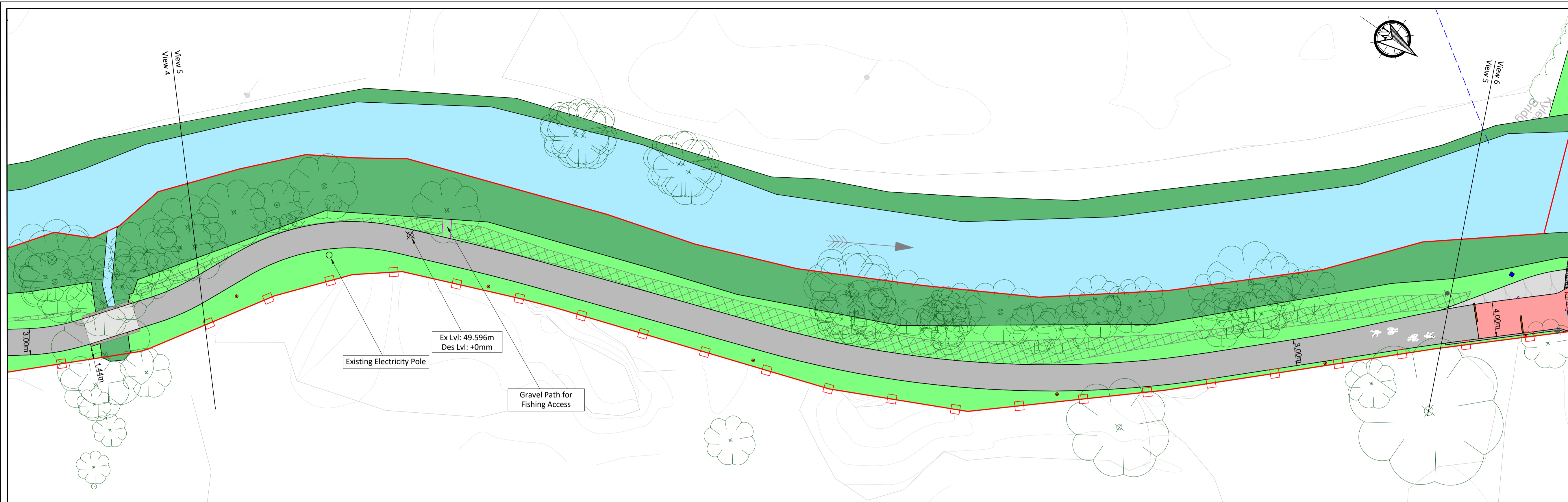
PROJECT	<b>NENAGH URBAN GREENWAY</b>		
SHEET	<b>PRELIMINARY DESIGN SHEET 2 OF 9</b>		

CLIENT			
Date	08.09.22	Project number	P21-340
Scale (@ A1-)	1:250	Drawing Number	<b>P21-340-0300-0002</b>
Drawn by	YR	Checked by	AB
Rev	<b>D</b>		

O:\ACAD\2021\P21-340\P21-340-0300-0002

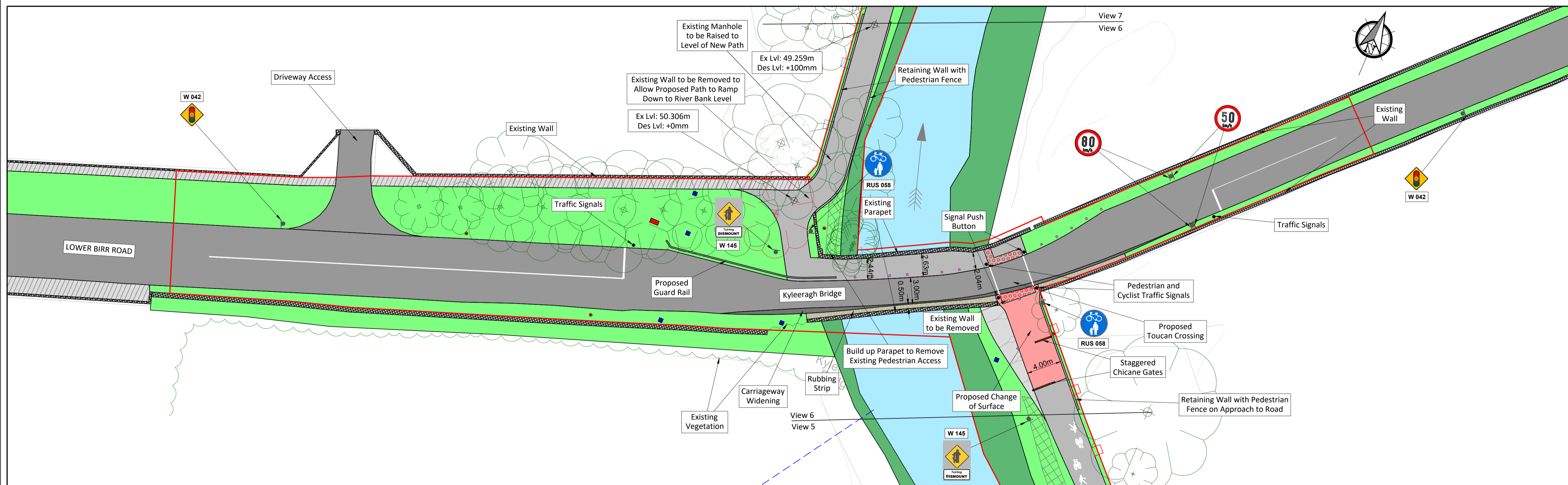
Friday 17 May 2024



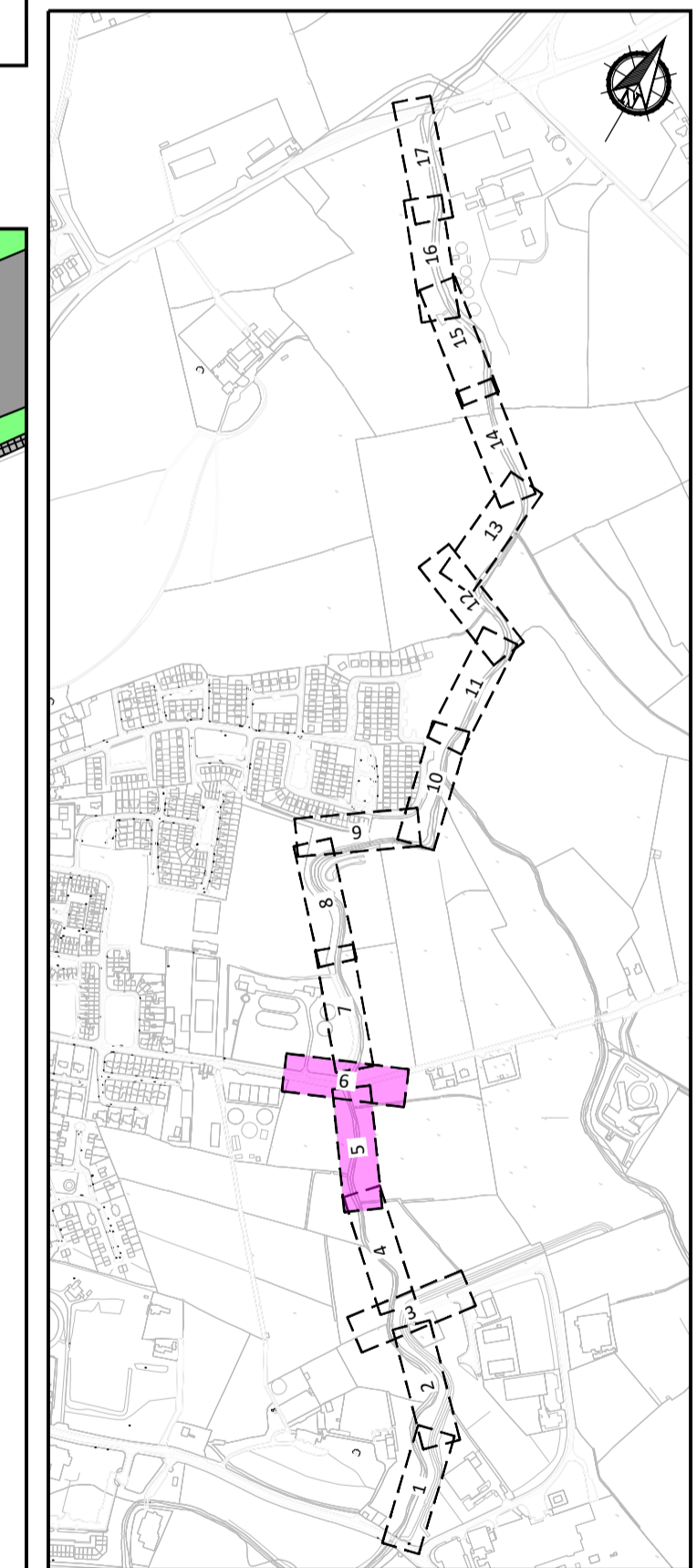


**VIEW 5**  
Scale 1:250

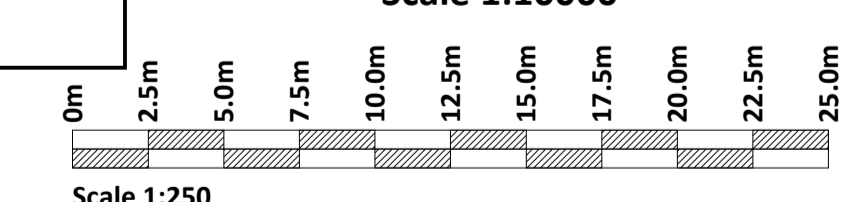
- Legend**
- Proposed Shared Use Path
  - Existing Paving to Remain
  - Nenagh River
  - Asphalt Carriageway
  - Existing Vegetation
  - Existing Riverbank Vegetation
  - Proposed Bridge Structure
  - Existing River Walk to Remain
  - Existing River Walk to be Removed
  - Proposed Gravel Path
  - Proposed Fence
  - Existing Fence to Remain
  - Proposed Parapet
  - Area to be Ecologically Enhanced
  - Tactile Surfacing
  - Proposed Lighting Pole (5.0m TYP)
  - Existing Mini Pillar / Chamber
  - Site Boundary
  - Adjacent Lands Controlled by Applicant
  - Proposed Bench/Picnic Table
  - Existing Bench
  - Design Spot Level - Malin Head Datum
  - Existing Trees to Remain
  - Existing Trees to be Removed
  - Proposed Bollard



**VIEW 6**  
Scale 1:250



**KEY PLAN**  
Scale 1:10000



© Ordnance Survey Ireland. All rights reserved. Licence number: 2022/10/CCMA/Tipperary County Council



No part of this document may be reproduced or transmitted in any form or stored in any retrieval system of any nature without the written permission of Fehily Timoney & Company as copyright holder except as agreed for use on the project for which the document was originally issued. Do not scale. Use figured dimensions only. If in doubt - Ask!

Rev.	Description	App By	Date
A	ISSUE FOR DISCUSSION	GF	08.09.22
B	ISSUE FOR APPROVAL	AB	20.01.23
C	ISSUE FOR APPROVAL	GF	22.03.23
D	ISSUE FOR APPROVAL	GF	17.05.24

**PROJECT**  
NENAGH URBAN GREENWAY

**SHEET**  
PRELIMINARY DESIGN SHEET 3 OF 9

**CLIENT**  
Comhairle Contae Thiobraid Árann  
Tipperary County Council

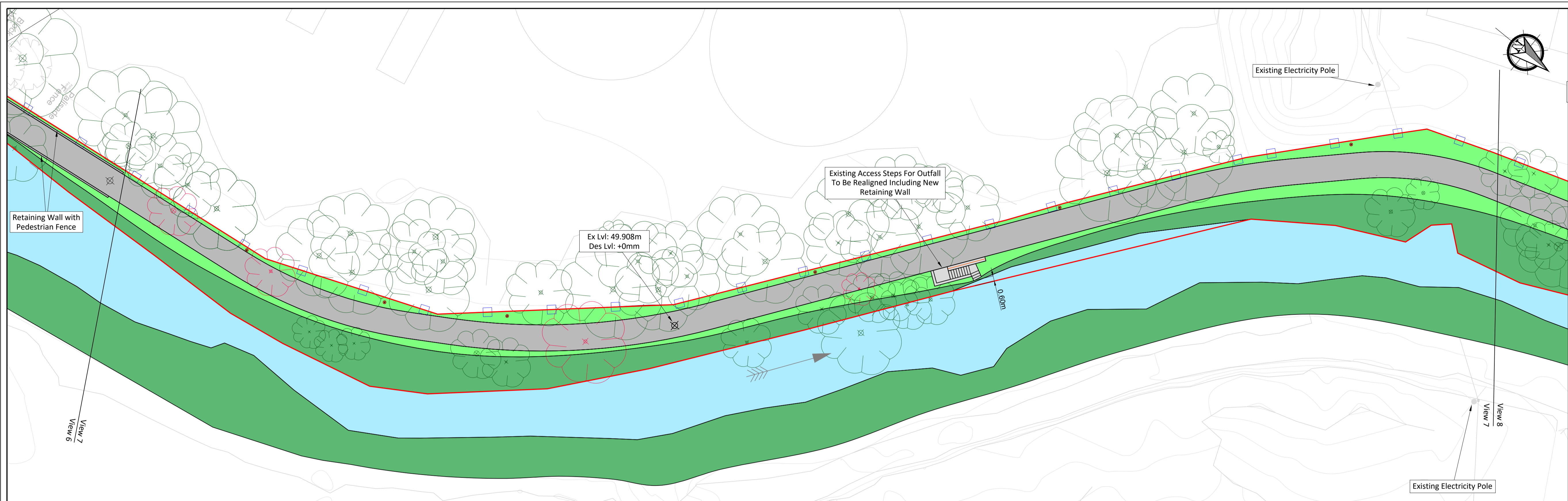
Date: 08.09.22  
Project number: P21-340  
Scale (@ A1-): 1:250

Drawn by: YR  
Checked by: AB  
Drawing Number: P21-340-0300-0003  
Rev: D

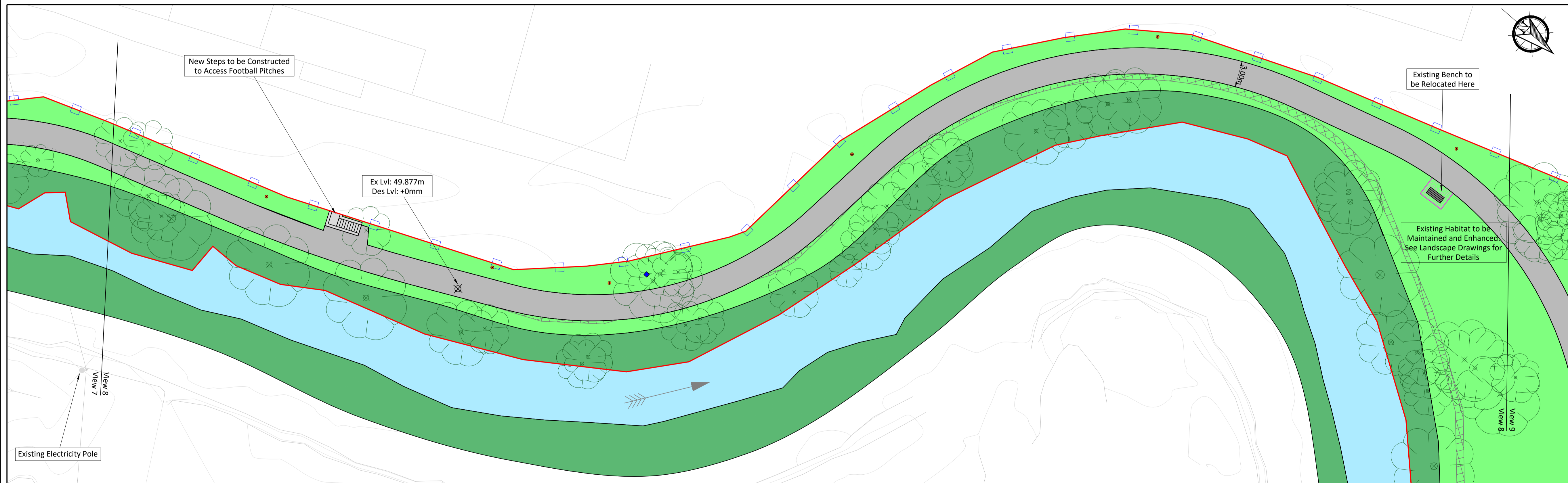
O:\ACAD\2021\P21-340\P21-340-0300-0003

Friday 17 May 2024



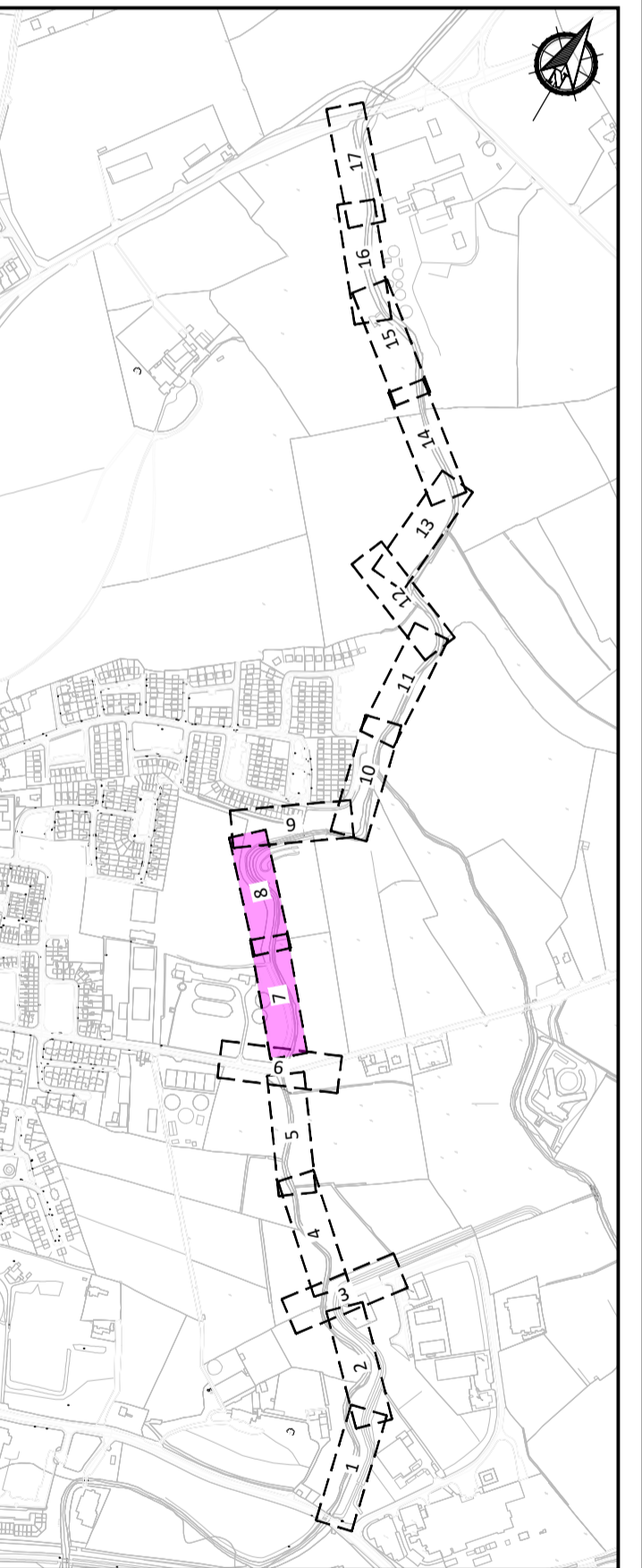


**VIEW 7**  
Scale 1:250

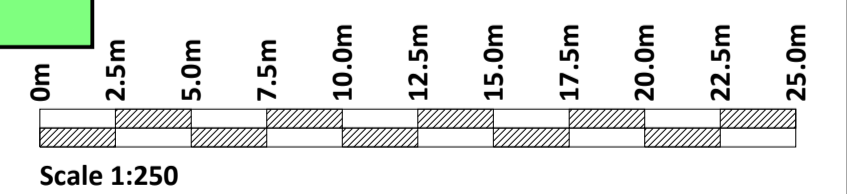


**VIEW 8**  
Scale 1:250

- Legend**
- Proposed Shared Use Path
  - Existing Paving to Remain
  - Nenagh River
  - Asphalt Carriageway
  - Existing Vegetation
  - Existing Riverbank Vegetation
  - Proposed Bridge Structure
  - Existing River Walk to Remain
  - Existing River Walk to be Removed
  - Proposed Gravel Path
  - Proposed Fence
  - Existing Fence to Remain
  - Proposed Parapet
  - Area to be Ecologically Enhanced
  - Tactile Surfacing
  - Proposed Lighting Pole (5.0m TYP)
  - Existing Mini Pillar / Chamber
  - Site Boundary
  - Adjacent Lands Controlled by Applicant
  - Proposed Bench/Picnic Table
  - Existing Bench
  - Design Spot Level - Malin Head Datum
  - Existing Trees to Remain
  - Existing Trees to be Removed
  - Proposed Bollard



**KEY PLAN**  
Scale 1:10000



© Ordnance Survey Ireland. All rights reserved. Licence number: 2022/10/CCMA/Tipperary County Council



No part of this document may be reproduced or transmitted in any form or stored in any retrieval system of any nature without the written permission of Fehily Timoney & Company as copyright holder except as agreed for use on the project for which the document was originally issued. Do not scale. Use figured dimensions only. If in doubt - Ask!

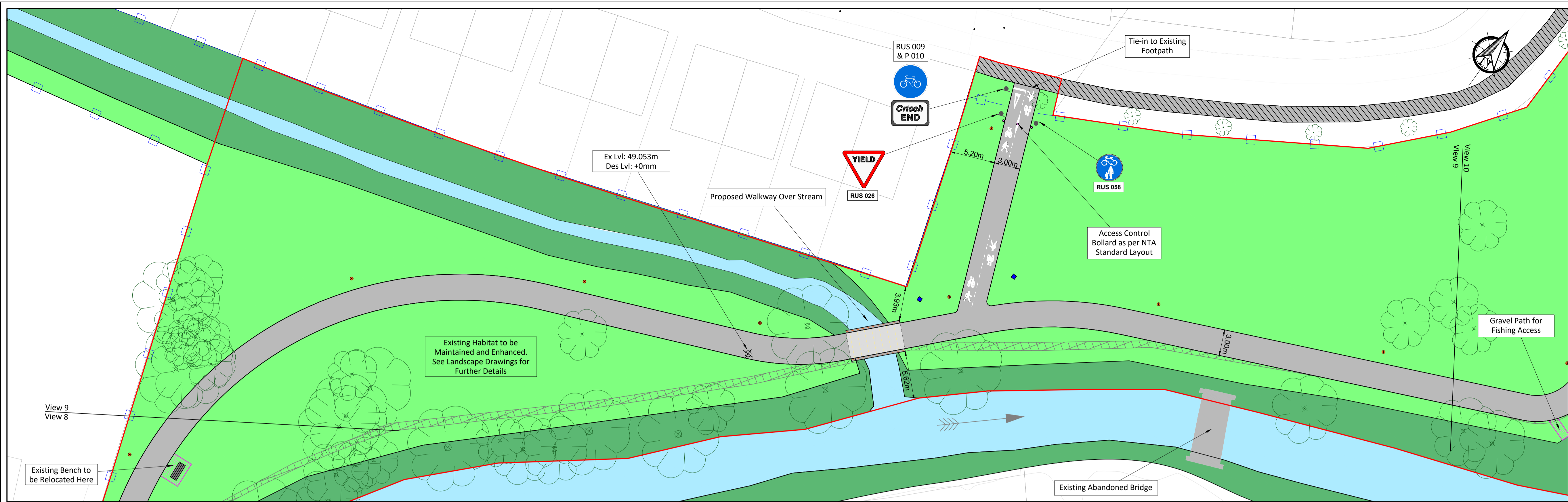
Rev.	Description	App By	Date
A	ISSUE FOR DISCUSSION	GF	08.09.22
B	ISSUE FOR APPROVAL	AB	20.01.23
C	ISSUE FOR APPROVAL	GF	22.03.23
D	ISSUE FOR APPROVAL	GF	17.05.24

PROJECT	<b>NENAGH URBAN GREENWAY</b>			CLIENT				
	SHEET	<b>PRELIMINARY DESIGN SHEET 4 OF 9</b>			Date	08.09.22	Project number	P21-340
				Scale (@ A1-)	1:250			
				Drawn by	YR	Drawing Number	<b>P21-340-0300-0004</b>	
				Checked by	AB	Rev	<b>D</b>	

O:\ACAD\2021\P21-340\P21-340-0300-0004

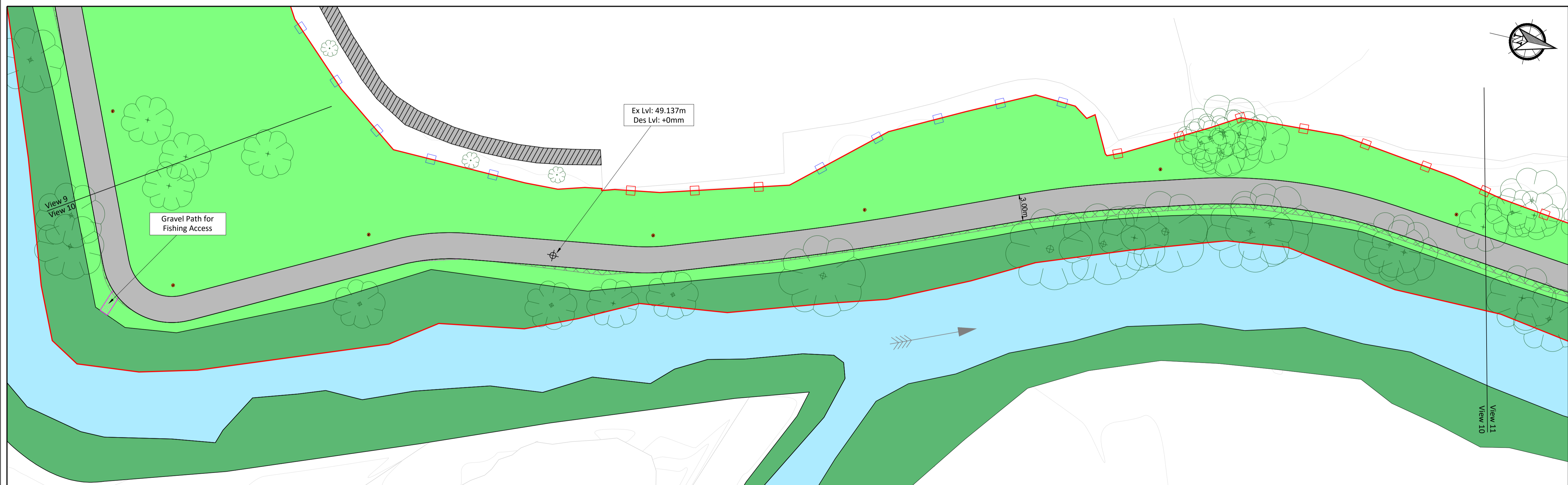
Friday 17 May 2024



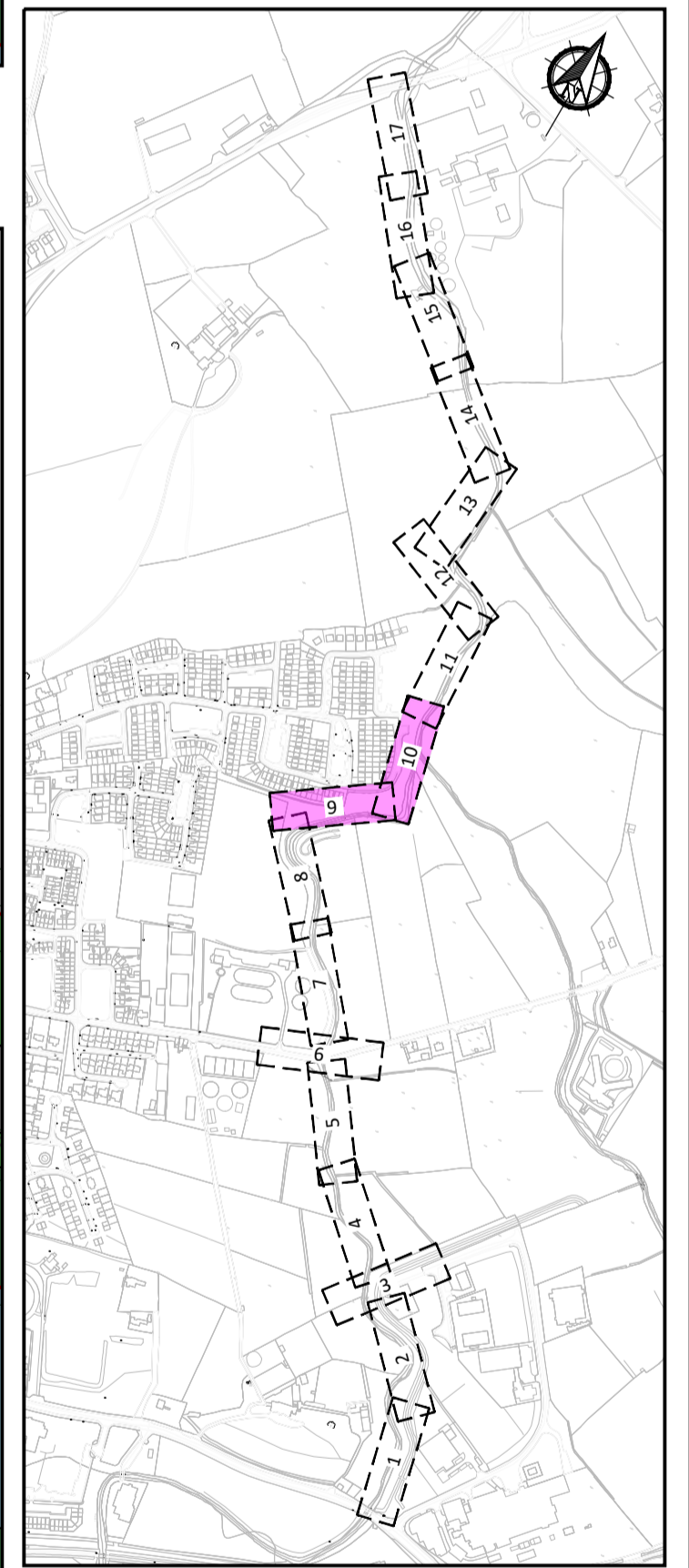


**VIEW 9**  
Scale 1:250

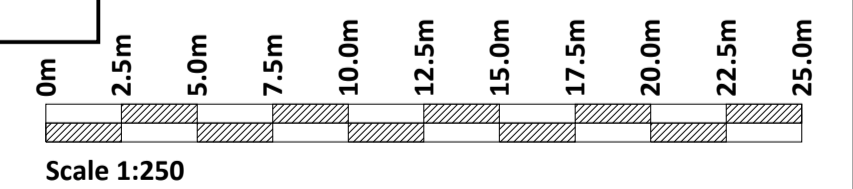
- Legend**
- Proposed Shared Use Path
  - Existing Paving to Remain
  - Nenagh River
  - Asphalt Carriageway
  - Existing Vegetation
  - Existing Riverbank Vegetation
  - Proposed Bridge Structure
  - Existing River Walk to Remain
  - Existing River Walk to be Removed
  - Proposed Gravel Path
  - Proposed Fence
  - Existing Fence to Remain
  - Proposed Parapet
  - Area to be Ecologically Enhanced
  - Tactile Surfacing
  - Proposed Lighting Pole (5.0m TYP)
  - Existing Mini Pillar / Chamber
  - Site Boundary
  - Adjacent Lands Controlled by Applicant
  - Proposed Bench/Picnic Table
  - Existing Bench
  - Design Spot Level - Malin Head Datum
  - Existing Trees to Remain
  - Existing Trees to be Removed
  - Proposed Bollard



**VIEW 10**  
Scale 1:250



**KEY PLAN**  
Scale 1:10000



© Ordnance Survey Ireland. All rights reserved. Licence number: 2022/10/CCMA/Tipperary County Council



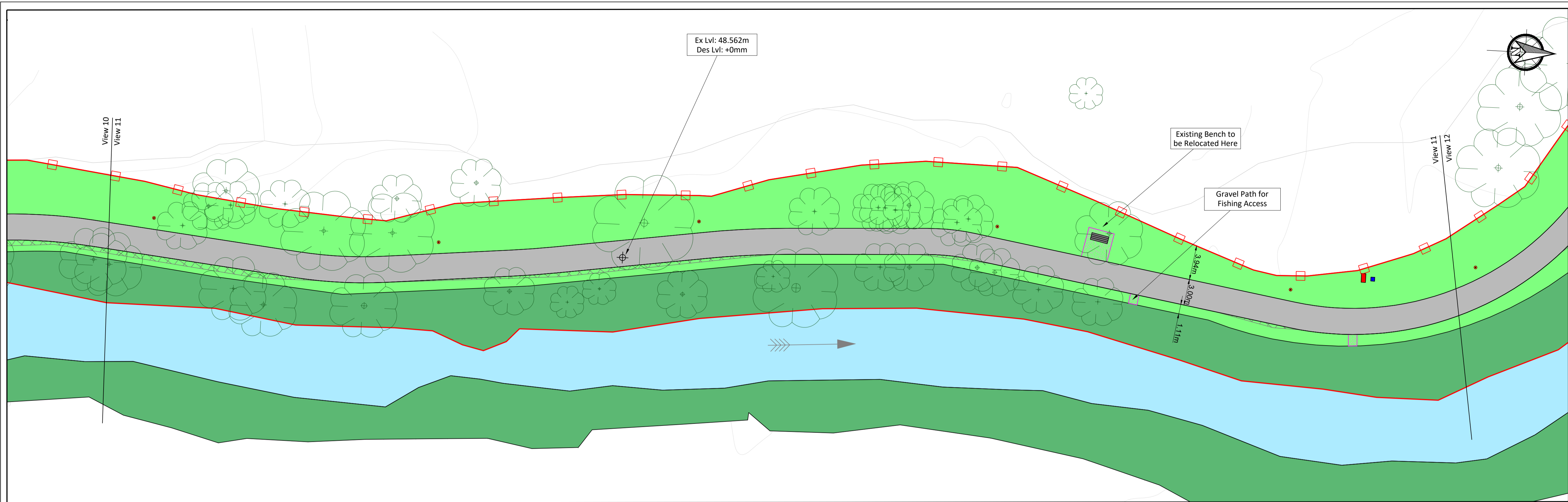
No part of this document may be reproduced or transmitted in any form or stored in any retrieval system of any nature without the written permission of Fehily Timoney & Company as copyright holder except as agreed for use on the project for which the document was originally issued. Do not scale. Use figured dimensions only. If in doubt - Ask!

Rev.	Description	App By	Date
A	ISSUE FOR DISCUSSION	GF	08.09.22
B	ISSUE FOR APPROVAL	AB	20.01.23
C	ISSUE FOR APPROVAL	GF	22.03.23
D	ISSUE FOR APPROVAL	GF	17.05.24

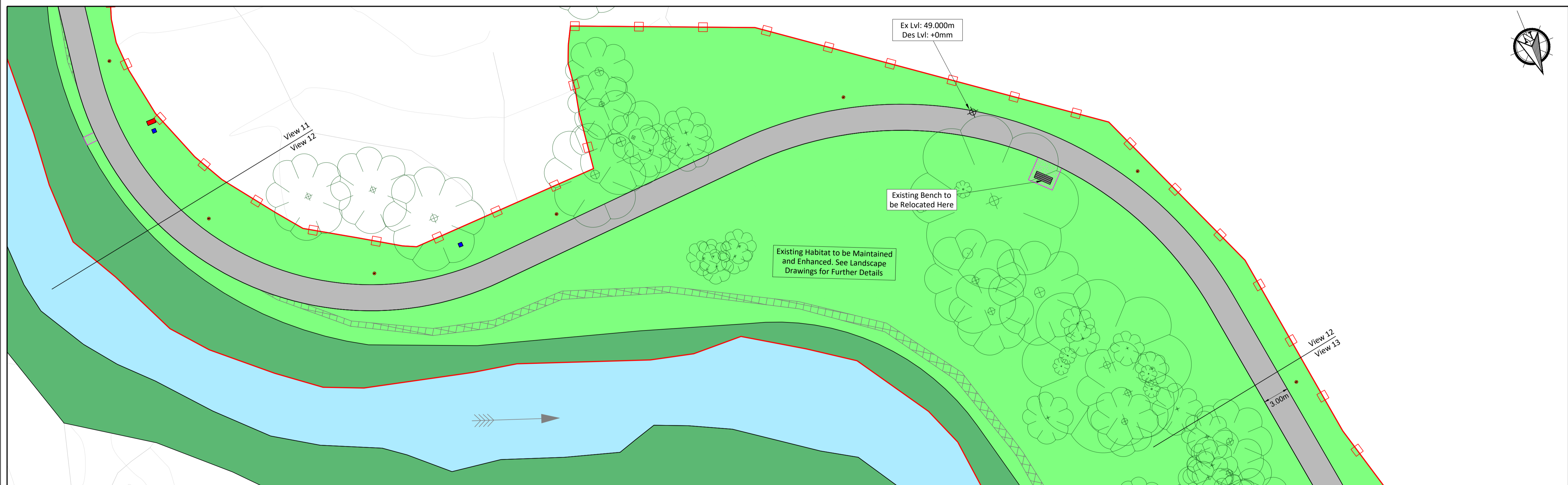
PROJECT	<b>NENAGH URBAN GREENWAY</b>			CLIENT				
	SHEET	<b>PRELIMINARY DESIGN SHEET 5 OF 9</b>			Date	08.09.22	Project number	P21-340
					Scale (@ A1-)	1:250		
					Drawn by	YR	Drawing Number	P21-340-0300-0005
					Checked by	AB	Rev	<b>D</b>

O:\ACAD\2021\P21-340\P21-340-0300-0005



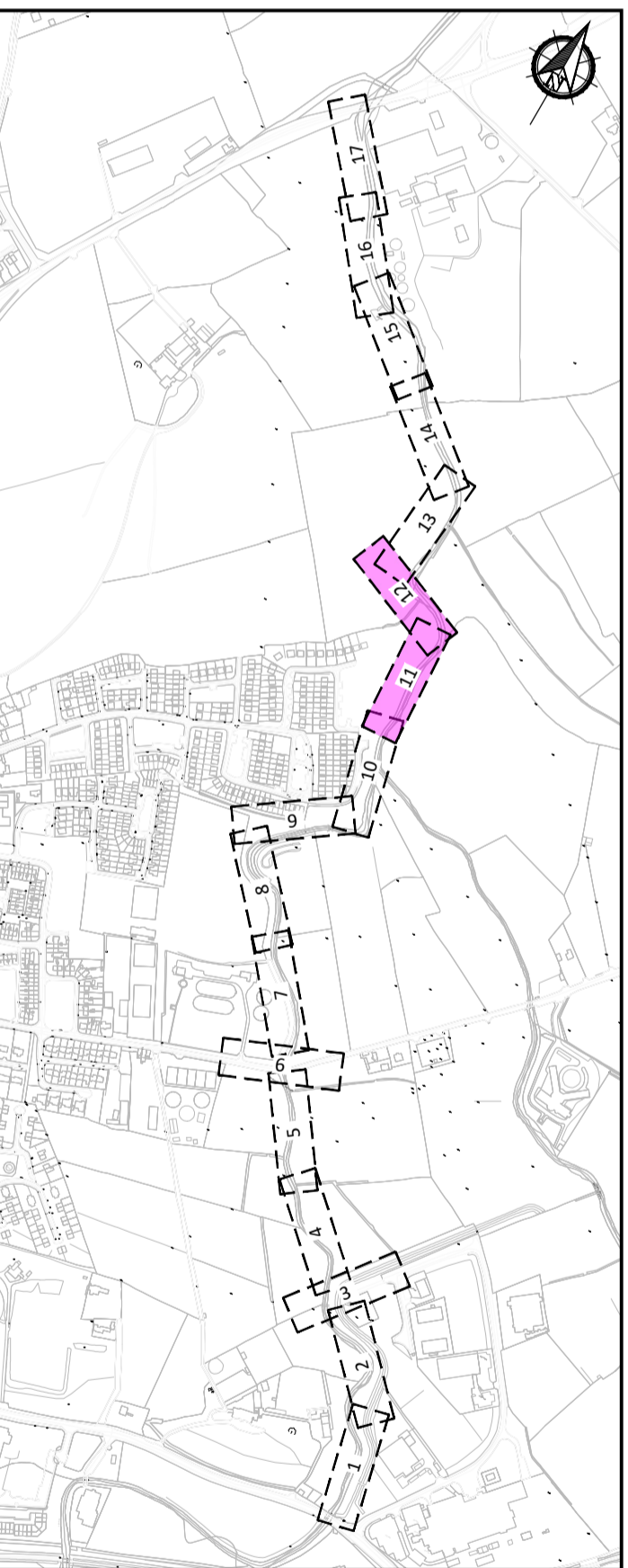


**VIEW 11**  
Scale 1:250

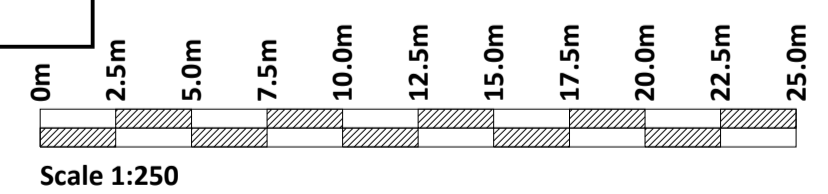


**VIEW 12**  
Scale 1:250

- Legend**
- Proposed Shared Use Path
  - Existing Paving to Remain
  - Nenagh River
  - Asphalt Carriageway
  - Existing Vegetation
  - Existing Riverbank Vegetation
  - Proposed Bridge Structure
  - Existing River Walk to Remain
  - Existing River Walk to be Removed
  - Proposed Gravel Path
  - Proposed Fence
  - Existing Fence to Remain
  - Proposed Parapet
  - Area to be Ecologically Enhanced
  - Tactile Surfacing
  - Proposed Lighting Pole (5.0m TYP)
  - Existing Mini Pillar / Chamber
  - Site Boundary
  - Adjacent Lands Controlled by Applicant
  - Proposed Bench/Picnic Table
  - Existing Bench
  - Design Spot Level - Malin Head Datum
  - Existing Trees to Remain
  - Existing Trees to be Removed
  - Proposed Bollard



**KEY PLAN**  
Scale 1:10000



© Ordnance Survey Ireland. All rights reserved. Licence number: 2022/10/CCMA/Tipperary County Council



No part of this document may be reproduced or transmitted in any form or stored in any retrieval system of any nature without the written permission of Fehily Timoney & Company as copyright holder except as agreed for use on the project for which the document was originally issued. Do not scale. Use figured dimensions only. If in doubt - Ask!

Rev.	Description	App By	Date
A	ISSUE FOR DISCUSSION	GF	08.09.22
B	ISSUE FOR APPROVAL	AB	20.01.23
C	ISSUE FOR APPROVAL	GF	22.03.23
D	ISSUE FOR APPROVAL	GF	17.05.24

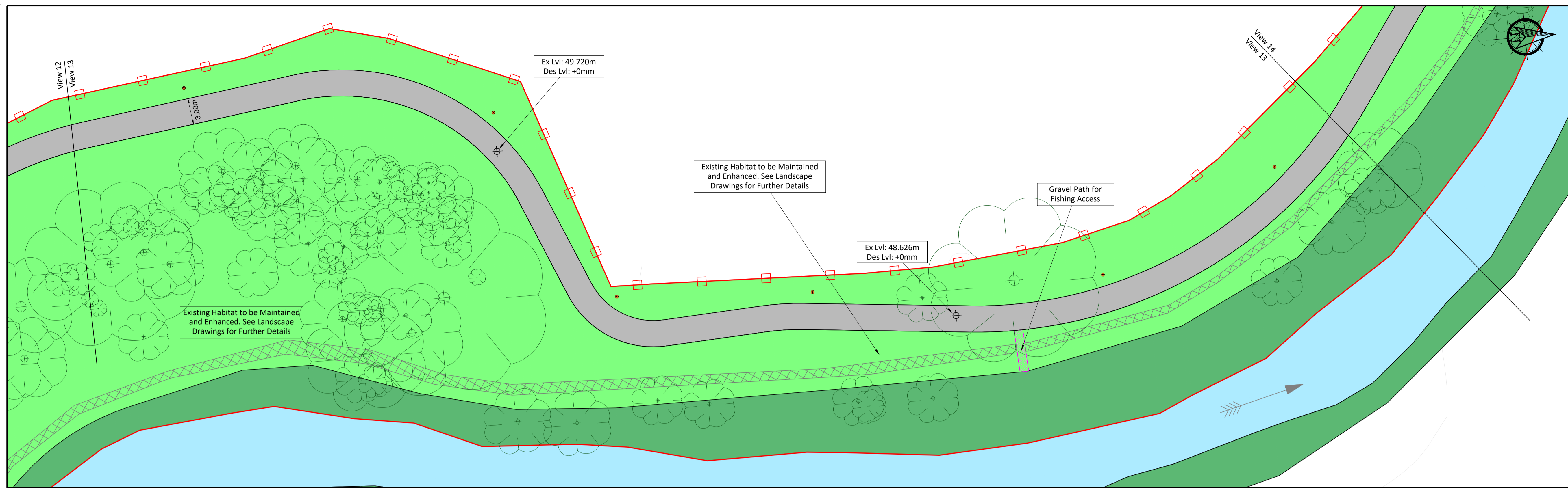
PROJECT	<b>NENAGH URBAN GREENWAY</b>		
SHEET	<b>PRELIMINARY DESIGN SHEET 6 OF 9</b>		

CLIENT			
<b>Comhairle Contae Thiobraid Árann</b> Tipperary County Council			
Date	08.09.22	Project number	P21-340
Drawn by	YR	Drawing Number	P21-340-0300-0006
Checked by	AB	Scale (@ A1-)	1:250
		Rev	<b>D</b>

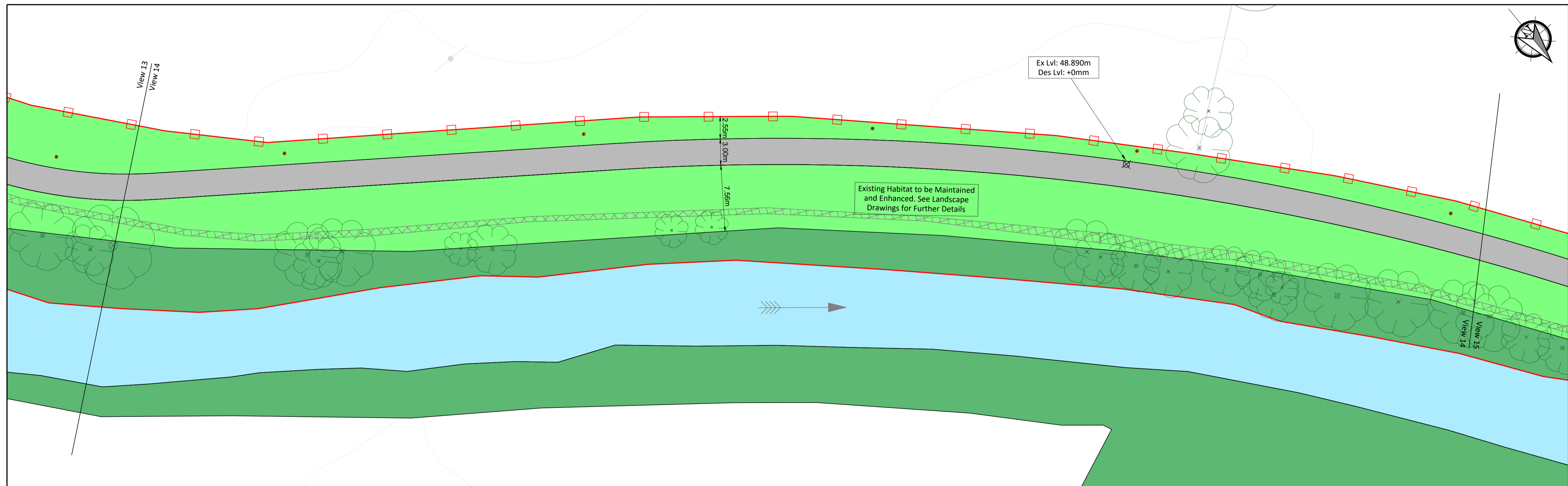
O:\ACAD\2021\P21-340\P21-340-0300-0006

Friday 17 May 2024



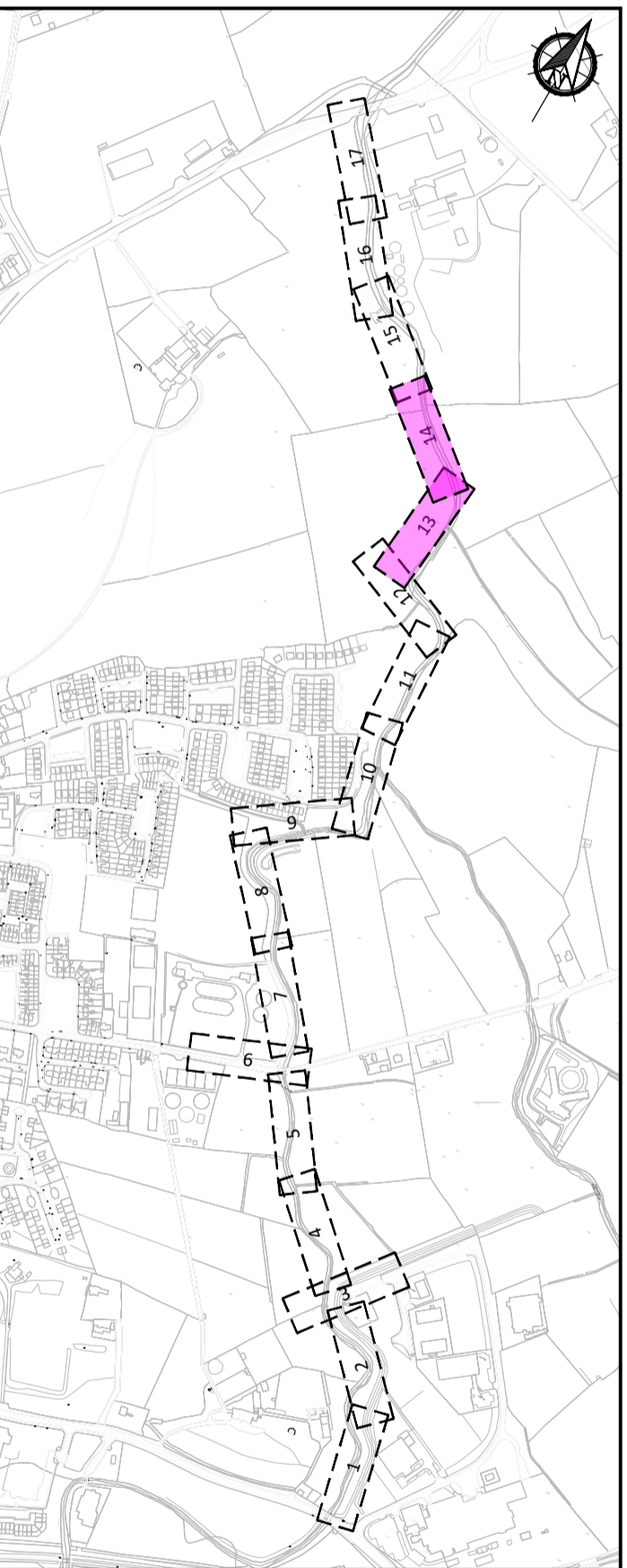


**VIEW 13**  
Scale 1:250

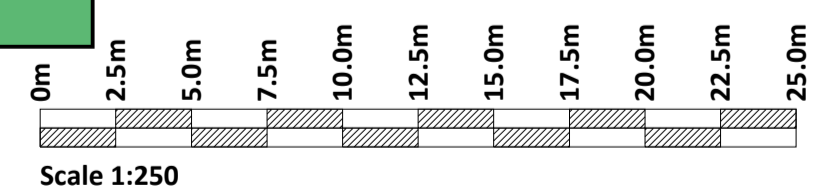


**VIEW 14**  
Scale 1:250

- Legend**
- Proposed Shared Use Path
  - Existing Paving to Remain
  - Nenagh River
  - Asphalt Carriageway
  - Existing Vegetation
  - Existing Riverbank Vegetation
  - Proposed Bridge Structure
  - Existing River Walk to Remain
  - Existing River Walk to be Removed
  - Proposed Gravel Path
  - Proposed Fence
  - Existing Fence to Remain
  - Proposed Parapet
  - Area to be Ecologically Enhanced
  - Tactile Surfacing
  - Proposed Lighting Pole (5.0m TYP)
  - Existing Mini Pillar / Chamber
  - Site Boundary
  - Adjacent Lands Controlled by Appli
  - Proposed Bench/Picnic Table
  - Existing Bench
  - Design Spot Level - Malin Head Dat
  - Existing Trees to Remain
  - Existing Trees to be Removed
  - Proposed Bollard



**KEY PLAN**  
Scale 1:10000



© Ordnance Survey Ireland. All rights reserved. Licence number: 2022/10/CCMA/Tipperary County Council



No part of this document may be reproduced or transmitted in any form or stored in any retrieval system of any nature without the written permission of Fehily Timoney & Company as copyright holder except as agreed for use on the project for which the document was originally issued. Do not scale. Use figured dimensions only. If in doubt - Ask!

Rev.	Description	App By	Date
A	ISSUE FOR DISCUSSION	GF	08.09.22
B	ISSUE FOR APPROVAL	AB	20.01.23
C	ISSUE FOR APPROVAL	GF	22.03.23
D	ISSUE FOR APPROVAL	GF	17.05.24

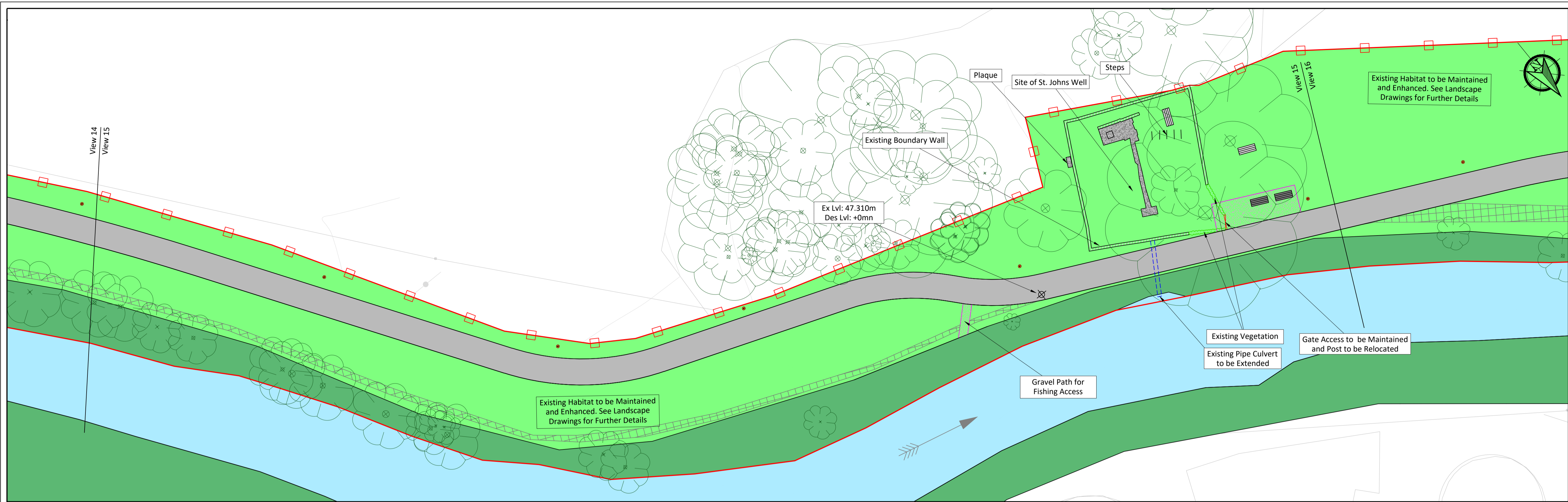
PROJECT	<b>NENAGH URBAN GREENWAY</b>		
SHEET	<b>PRELIMINARY DESIGN SHEET 7 OF 9</b>		

CLIENT			
Date	08.09.22	Project number	P21-340
Drawn by	YR	Drawing Number	P21-340-0300-0007
Checked by	AB	Scale (@ A1-)	1:250
		Rev	<b>D</b>

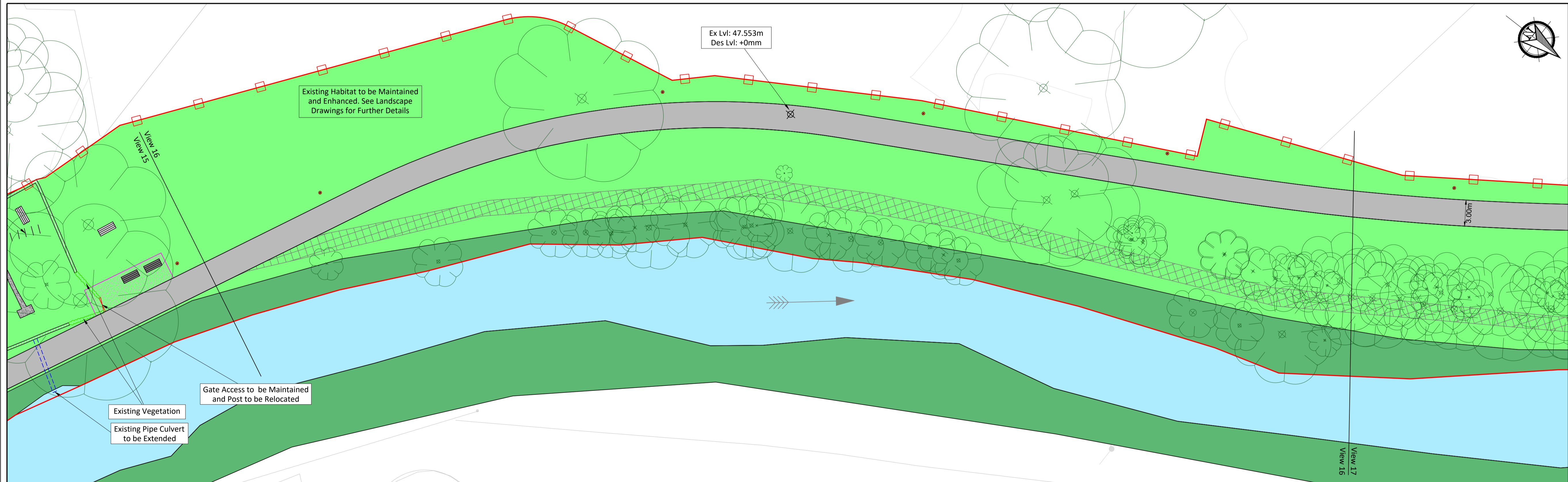
O:\ACAD\2021\P21-340\P21-340-0300-0007

Friday 17 May 2024



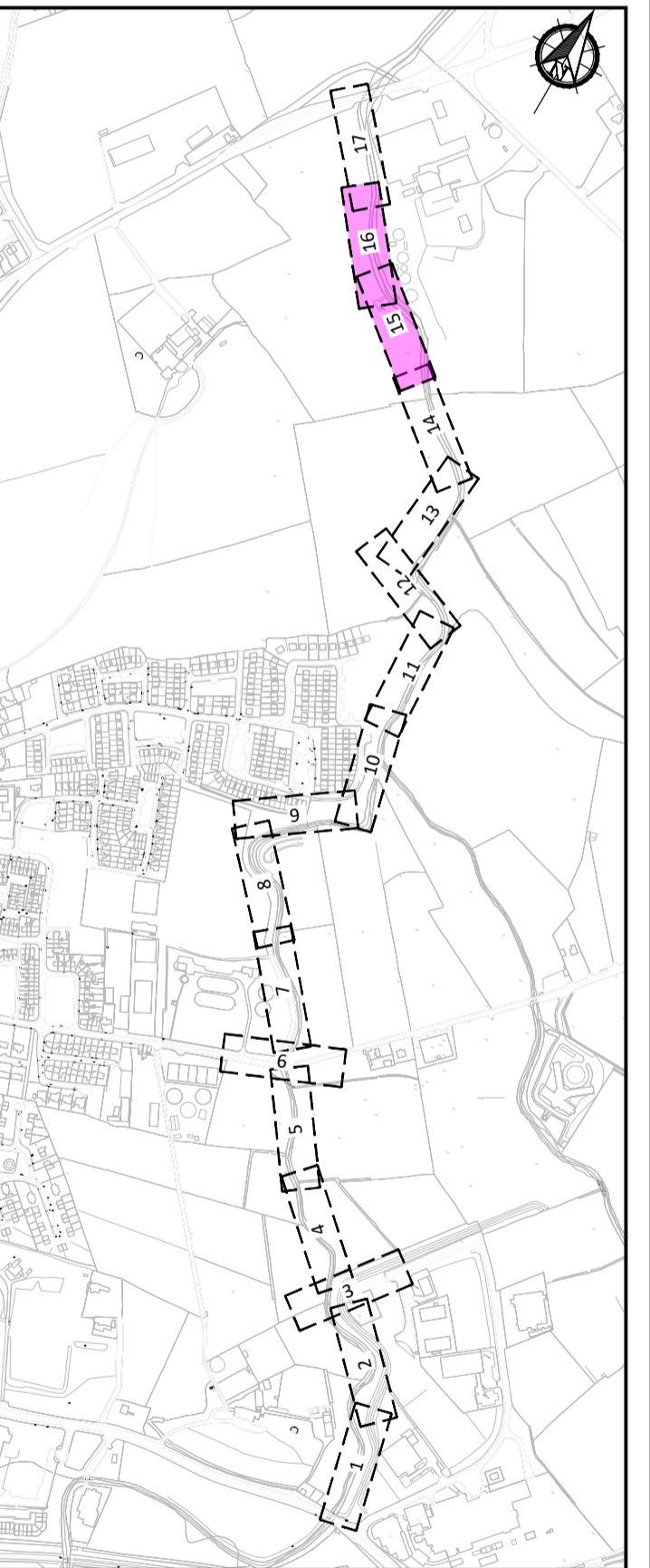


**VIEW 15**  
Scale 1:250

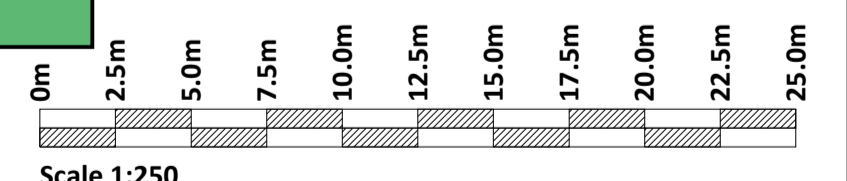


**VIEW 16**  
Scale 1:250

- Legend**
- Proposed Shared Use Path
  - Existing Paving to Remain
  - Nenagh River
  - Asphalt Carriageway
  - Existing Vegetation
  - Existing Riverbank Vegetation
  - Proposed Bridge Structure
  - Existing River Walk to Remain
  - Existing River Walk to be Removed
  - Proposed Gravel Path
  - Proposed Fence
  - Existing Fence to Remain
  - Proposed Parapet
  - Area to be Ecologically Enhanced
  - Tactile Surfacing
  - Proposed Lighting Pole (5.0m TYP)
  - Existing Mini Pillar / Chamber
  - Site Boundary
  - Adjacent Lands Controlled by Applicant
  - Proposed Bench/Picnic Table
  - Existing Bench
  - Design Spot Level - Malin Head Datum
  - Existing Trees to Remain
  - Existing Trees to be Removed
  - Proposed Bollard



**KEY PLAN**  
Scale 1:10000



© Ordnance Survey Ireland. All rights reserved. Licence number: 2022/10/CCMA/Tipperary County Council



No part of this document may be reproduced or transmitted in any form or stored in any retrieval system of any nature without the written permission of Fehily Timoney & Company as copyright holder except as agreed for use on the project for which the document was originally issued. Do not scale. Use figured dimensions only. If in doubt - Ask!

Rev.	Description	App By	Date
A	ISSUE FOR DISCUSSION	GF	08.09.22
B	ISSUE FOR APPROVAL	AB	20.01.23
C	ISSUE FOR APPROVAL	GF	22.03.23
D	ISSUE FOR APPROVAL	GF	17.05.24

**PROJECT**  
NENAGH URBAN GREENWAY

**SHEET**  
PRELIMINARY DESIGN SHEET 8 OF 9

**CLIENT**  
Comhairle Contae Thiobraid Árann  
Tipperary County Council

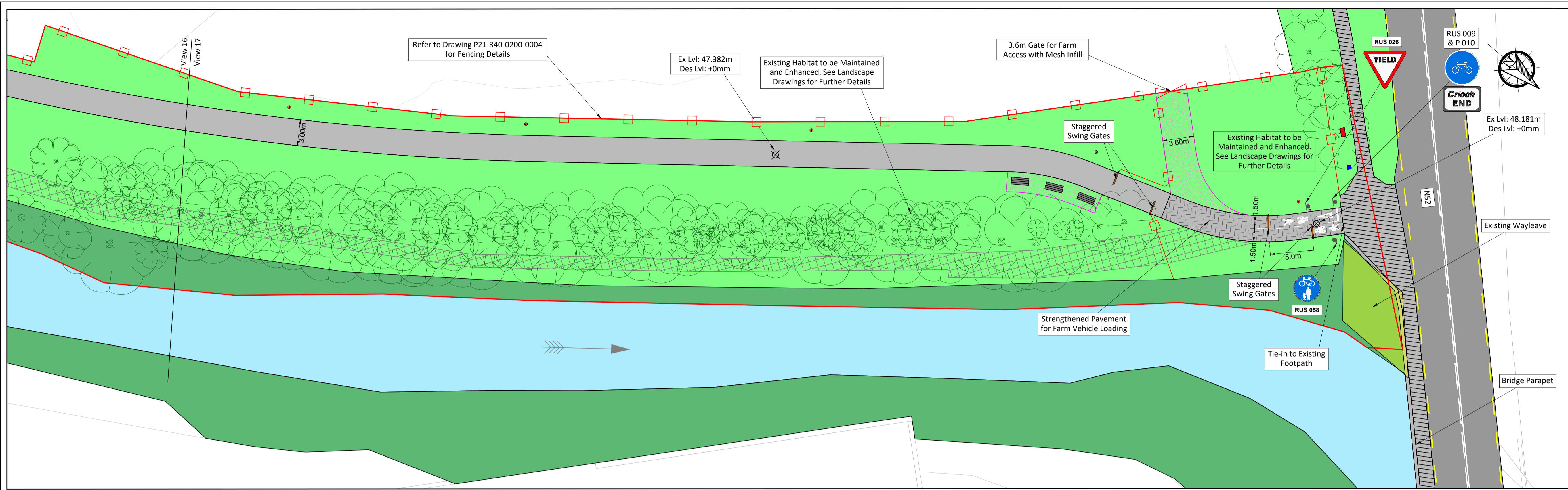
Date: 08.09.22  
Project number: P21-340  
Scale (@ A1-): 1:250

Drawn by: YR  
Checked by: AB  
Drawing Number: P21-340-0300-0008  
Rev: D

O:\ACAD\2021\P21-340\P21-340-0300-0008

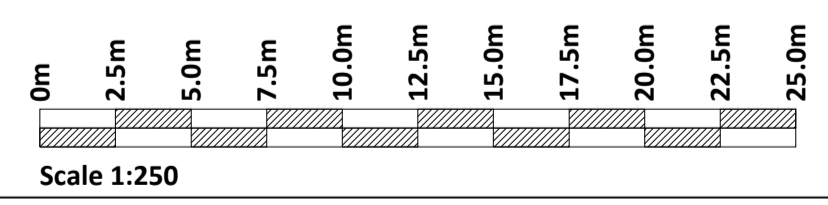
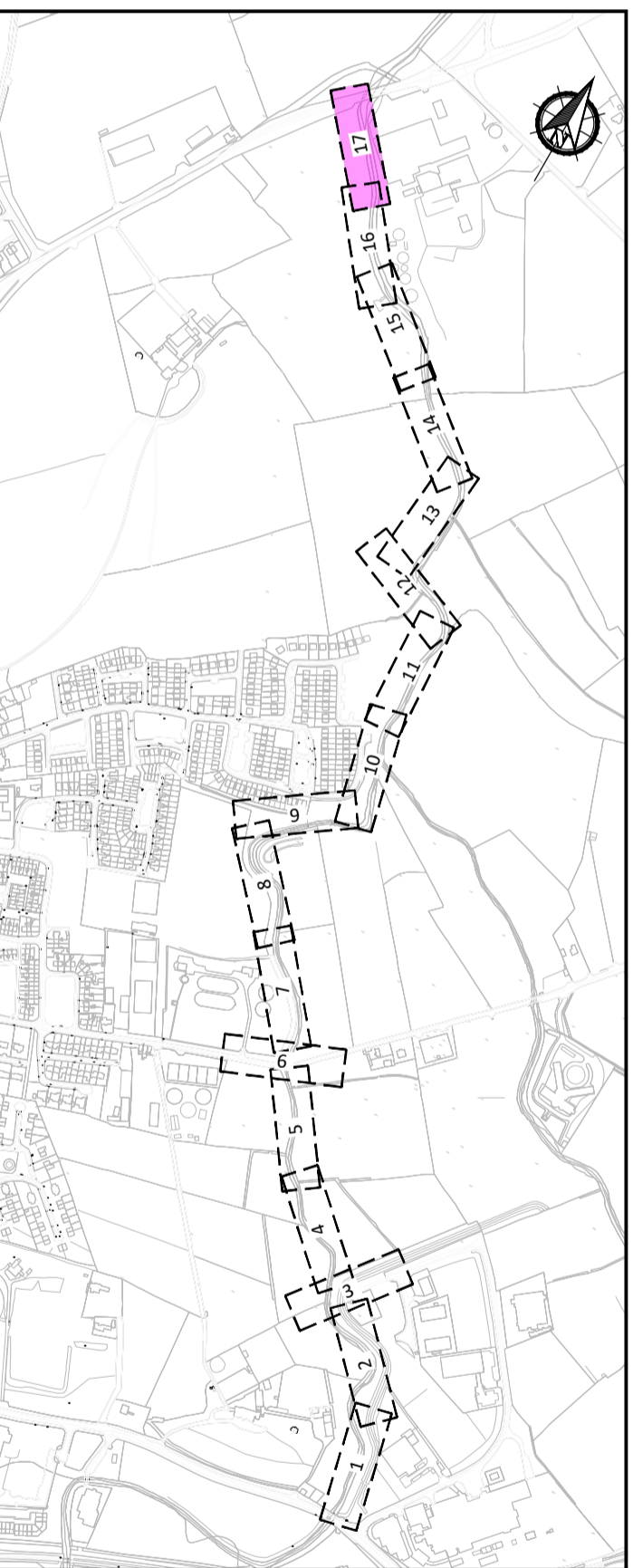
Friday 17 May 2024





**VIEW 17**  
Scale 1:250

- Legend**
- Proposed Shared Use Path
  - Existing Pavement to Remain
  - Nenagh River
  - Asphalt Carriageway
  - Existing Vegetation
  - Existing Riverbank Vegetation
  - Proposed Bridge Structure
  - Existing River Walk to Remain
  - Existing River Walk to be Removed
  - Proposed Gravel Path
  - Proposed Fence
  - Existing Fence to Remain
  - Proposed Parapet
  - Area to be Ecologically Enhanced
  - Tactile Surfacing
  - Proposed Lighting Pole (5.0m TYP)
  - Existing Mini Pillar / Chamber
  - Site Boundary
  - Adjacent Lands Controlled by Applicant
  - Proposed Bench/Picnic Table
  - Existing Bench
  - Design Spot Level - Malin Head Datum
  - Existing Trees to Remain
  - Existing Trees to be Removed
  - Proposed Bollard



© Ordnance Survey Ireland. All rights reserved. Licence number: 2022/10/CCMA/Tipperary County Council



No part of this document may be reproduced or transmitted in any form or stored in any retrieval system of any nature without the written permission of Fehily Timoney & Company as copyright holder except as agreed for use on the project for which the document was originally issued. Do not scale. Use figured dimensions only. If in doubt - Ask!

Rev.	Description	App By	Date
A	ISSUE FOR DISCUSSION	GF	08.09.22
B	ISSUE FOR APPROVAL	AB	20.01.23
C	ISSUE FOR APPROVAL	GF	22.03.23
D	ISSUE FOR APPROVAL	GF	17.05.24

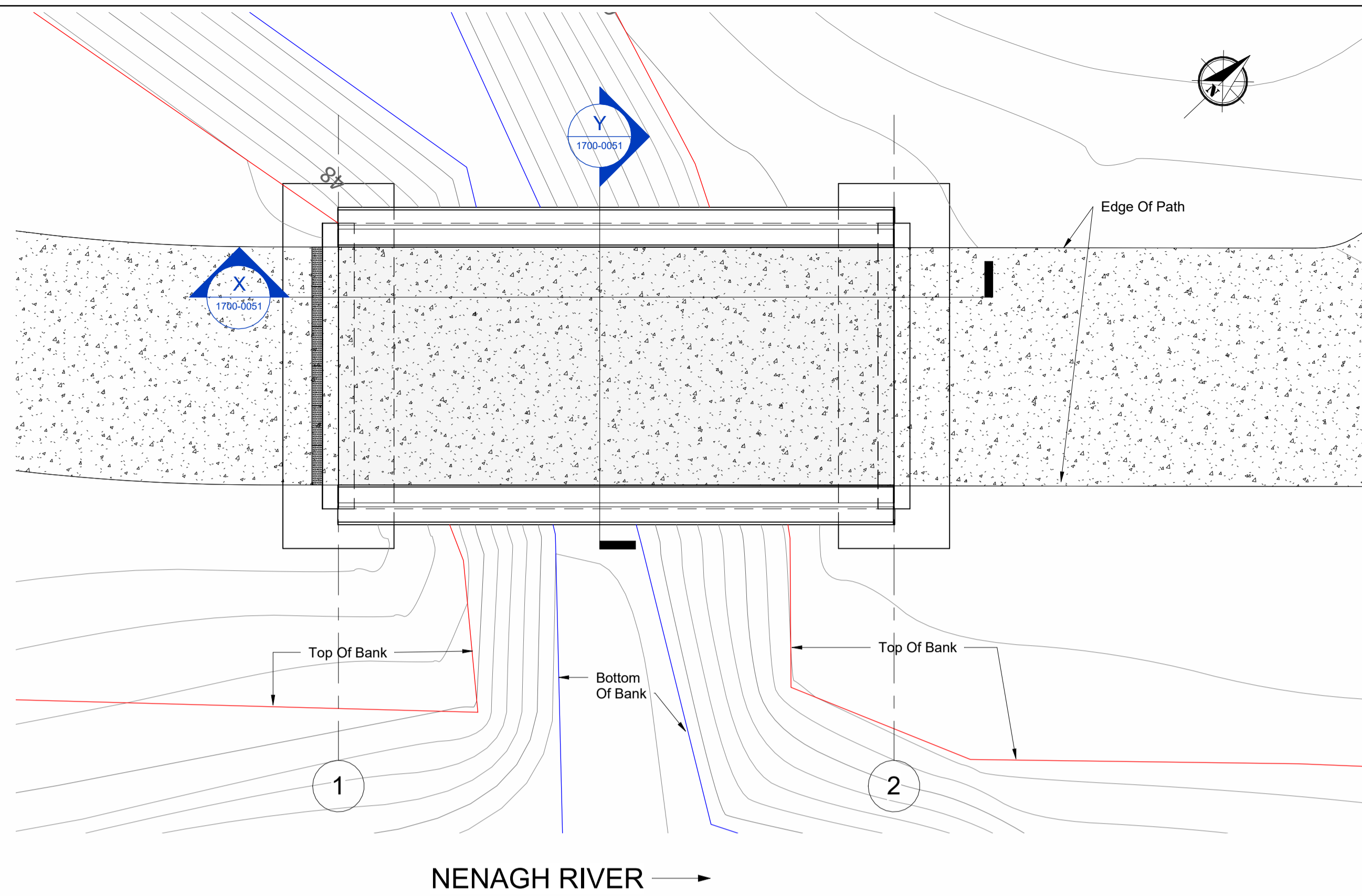
PROJECT	<b>NENAGH URBAN GREENWAY</b>		
SHEET	<b>PRELIMINARY DESIGN SHEET 9 OF 9</b>		

CLIENT			
Date	08.09.22	Project number	P21-340
Drawn by	YR	Drawing Number	P21-340-0300-0009
Checked by	AB	Scale (@ A1-)	1:250
		Rev	<b>D</b>

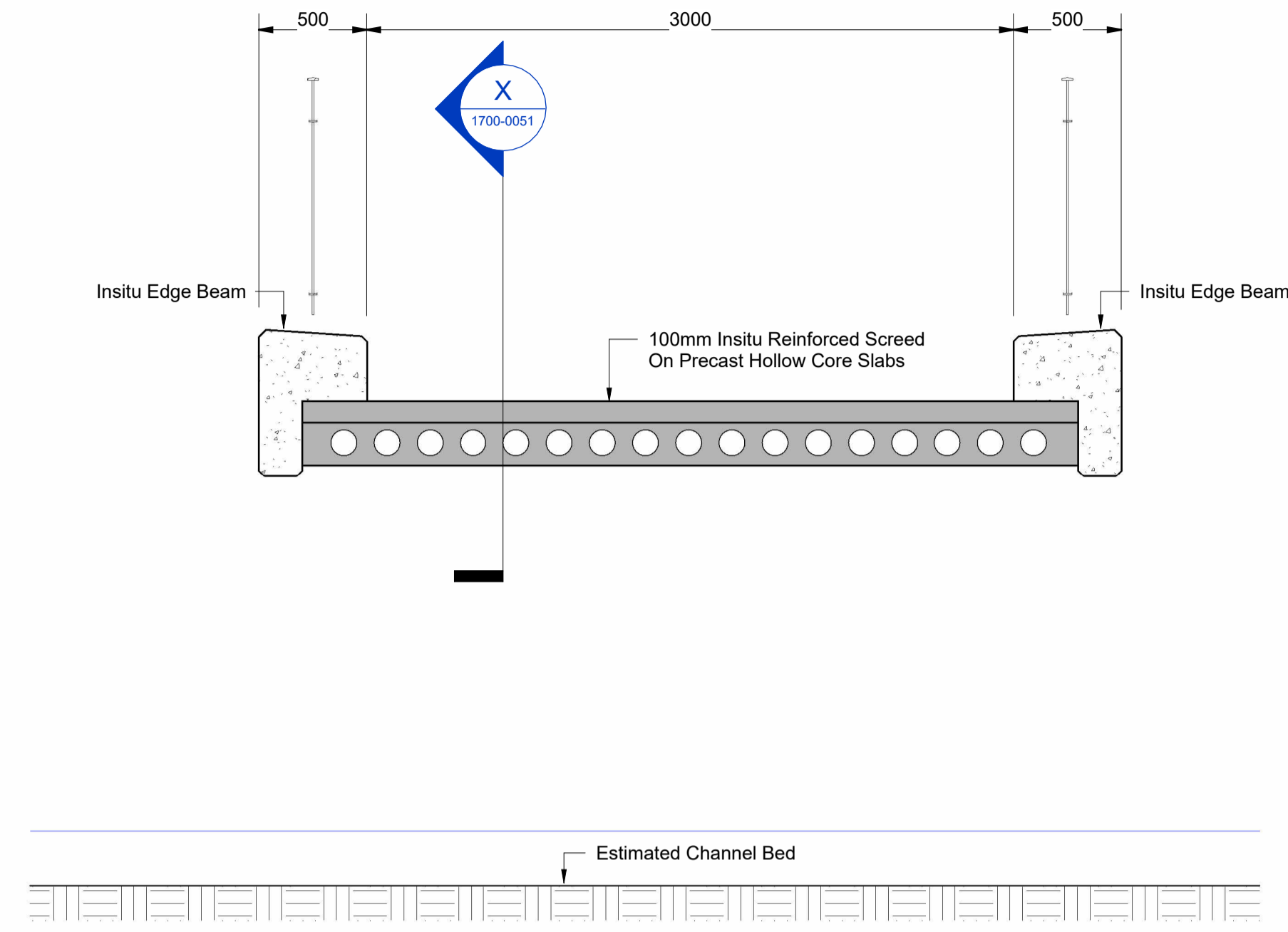
O:\ACAD\2021\P21-340\P21-340-0300-0009

Friday 17 May 2024

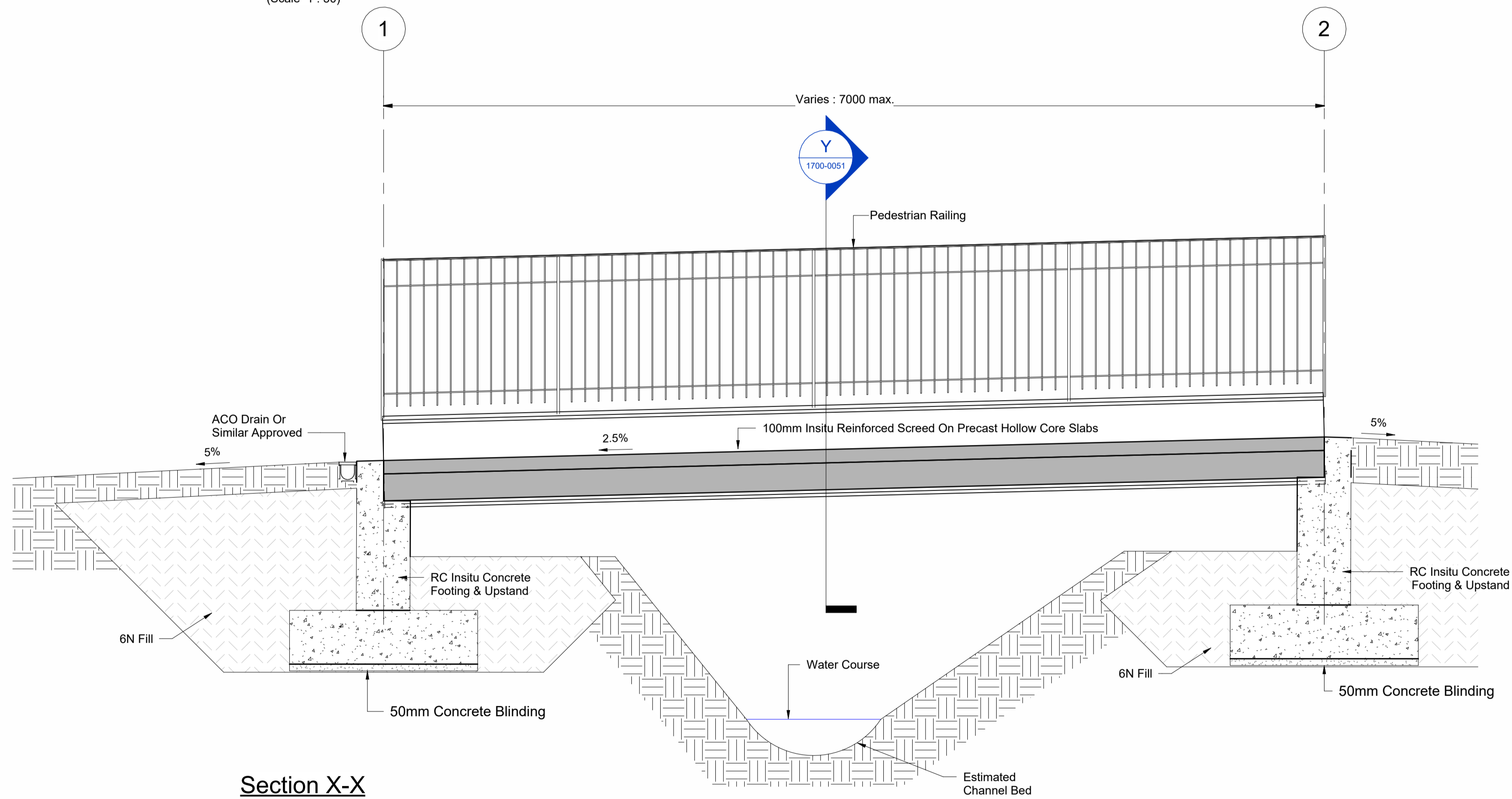




**Stream Crossing Bridge Plan**  
(Scale 1 : 50)




**Section Y-Y**  
(Scale 1 : 25)



**Section X-X**  
(Scale 1 : 25)

Rev.	Description	App By	Date
A	ISSUE FOR DISCUSSION	BB	15.11.22
B	ISSUE FOR APPROVAL	BB	29.03.23

PROJECT	CLIENT		
NENAGH URBAN GREENWAY	 <b>Comhairle Contae Thiobraid Árann</b> Tipperary County Council		
SHEET	Date	Project Code	Scale (at A1)
TYPICAL STREAM CROSSING DETAILS	15.11.22	P21-340	As indicated
	Drawn by	Drawing Number	Rev
	SK	P21-340-1700-0051	B
	Checked by		
	AB		