

DRAWING IS PRODUCED USING THE IRISH TRANSVERSE MERCATOR (ITM) GEOGRAPHIC COORDINATE SYSTEM

**A1**






CLIENT  
 Comhairle Contae Thiobraid Árann  
 Tipperary County Council

ARCHITECTS ARCHEOLOGISTS  
  CourtneyDeery  
 ARCHAEOLOGY & CULTURAL HERITAGE

BRIDGES ENGINEERS  
  Clifton Scannell Emerson  
 ARCHITECTURE ASSOCIATES  
 INGÉNIERIE

ENVIRONMENTAL CONSULTANTS  
  awnconsulting  
 A Trinity Consultants Company

LIGHTING CONSULTANTS  
 Douglas Carroll  
 Consulting Engineers

LEGEND:  
 PLACES OF EMPLOYMENT  
 SCHOOLS  
 SPORTS / LEISURE FACILITIES / PARKS  
 PUBLIC TOILETS  
 SUIR RIVER

PL02	ISSUED FOR PLANNING RFI RESPONSE	FO	LP	06.08.24
PL01	ISSUED FOR PLANNING	FO	LP	22.09.23

 Clifton Scannell Emerson  
 Associates  
 Consulting Engineers,  
 3rd Floor, The Highline,  
 Bakers Point, Pottery Road,  
 Dun Laoghaire, Co. Dublin,  
 Ireland, A96 KW29  
 T. +353 1 288 5006  
 F. +353 1 283 3466  
 E. info@csea.ie  
 W. www.csea.ie

**TIPPERARY COUNTY COUNCIL**  
 Client  
**SUIR ISLAND INFRASTRUCTURE LINKS**  
 Project  
**AMENITIES, EMPLOYMENT & EDUCATION FACILITIES PLAN**  
 Dwg. Title  
 Drawn By FO Date SEPT 2023  
 Checked By LP Scale 1:5000 @ A1  
 Project Code Originator Zone/Phase Level Type Role Dwg. No.  
**20\_071 - CSE - GEN - XX - DR - C - 2560**  
 S2 SUITABLE FOR INFORMATION  
 Status Code Suitability Description  
 PL02 ISSUED FOR PLANNING  
 Revision Project Status