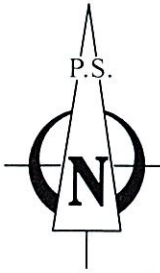


ORIGINAL LAND REGISTRY MAP



Level Crossing

TYLA 00005928

Burial Ground

CW

TK

GORTATAGGART  
Gort an tSagair

**PRAI Map**

Lands at Gortataggart  
Thurles, Co Tipperary

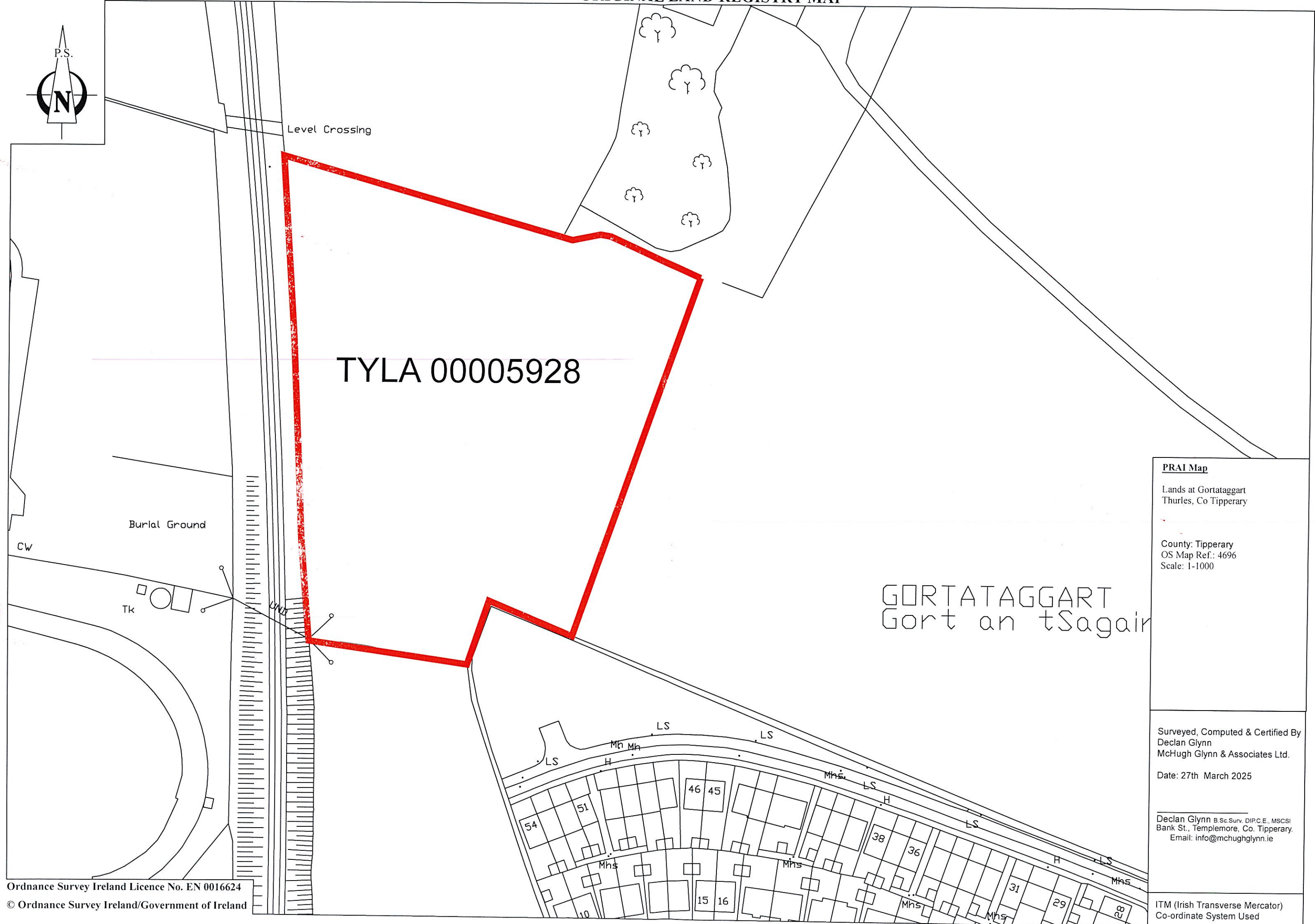
County: Tipperary  
OS Map Ref.: 4696  
Scale: 1-1000

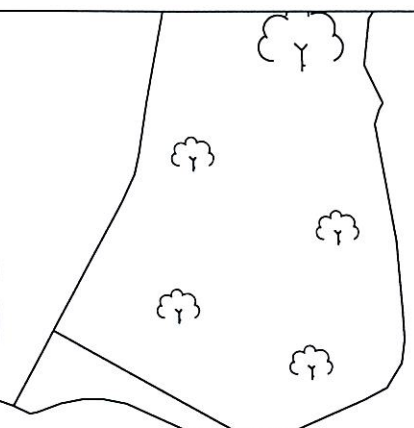

Surveyed, Computed & Certified By  
Declan Glynn  
McHugh Glynn & Associates Ltd.

Date: 27th March 2025

Declan Glynn B.Sc. Surv. DIP.C.E., MCSI  
Bank St., Templemore, Co. Tipperary.  
Email: info@mchughglynn.ie

ITM (Irish Transverse Mercator)  
Co-ordinate System Used





TYLA 00005928

GORTATAGGART  
Gort an tSagairt

**PRAI Map**

Lands at Gortataggart  
Thurles, Co Tipperary

County: Tipperary  
OS Map Ref.: 4696  
Scale: 1-1000

Surveyed, Computed & Certified By  
Declan Glynn  
McHugh Glynn & Associates Ltd.

Date: 27th March 2025

Declan Glynn B.Sc.Surv. D.I.P.C.E., M.S.C.S.I.  
Bank St., Templemore, Co. Tipperary.  
Email: info@mchughglynn.ie

ITM (Irish Transverse Mercator)  
Co-ordinate System Used

